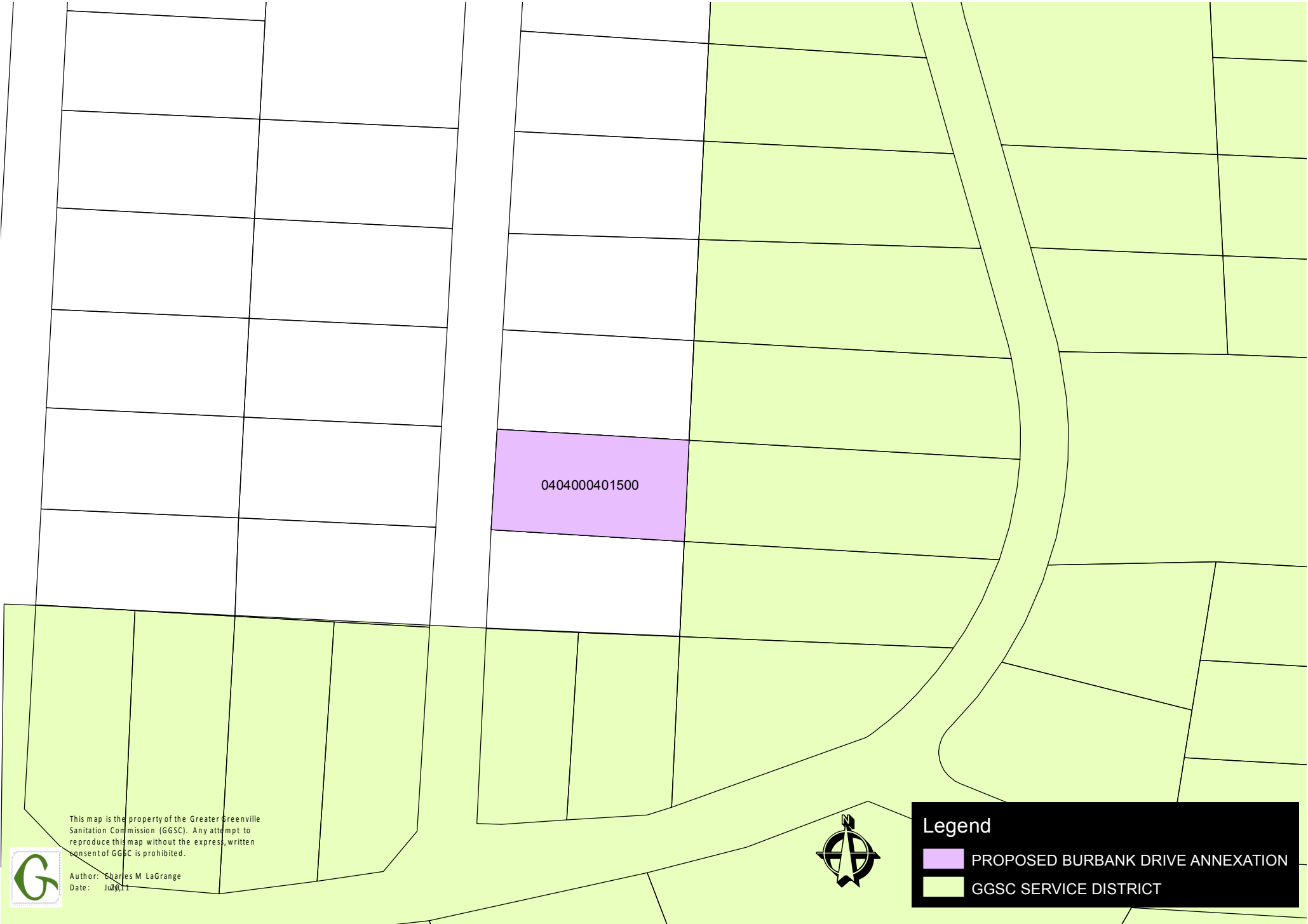


PROPOSED BURBANK DRIVE ANNEXATION

1 PROPERTY / DISTRICT 25 / LOTTIE GIBSON





This map is the property of the Greater Greenville Sanitation Commission (GGSC). Any attempt to reproduce this map without the express, written consent of GGSC is prohibited.

Author: Charles M. LaGrange
Date: July 11



Legend

-  PROPOSED BURBANK DRIVE ANNEXATION
-  GGSC SERVICE DISTRICT