



Department of Public Works

Paula G. Gucker
Assistant County Administrator for Public Works
pgucker@greenvillecounty.org
(864) 467-7007
www.greenvillecounty.org

MEMORANDUM

DATE: May 22, 2019

TO: Committee on Public Works and Infrastructure

VIA: Paula Gucker, Assistant County Administrator for Community Planning, Development & Public Works

FROM: Hesha Gamble, P.E., PTOE, County Engineer *HG*

SUBJECT: Relinquishment of Loop Lane Extension (Q0029)

This Division received a request from the property owner referenced as TMS# 0669010127400 and 06690101123100 to relinquish maintenance of Loop Lane Extension (Q0029) to them for use as private property. Loop Lane Extension (Q0029) was platted per plat book BB, page 29. We accepted 256' of Loop Lane Extension (Q0029) into our road inventory during the mass acceptance on 2/7/1982.

Staff is requesting Council's approval to relinquish maintenance of Loop Lane Extension (Q0029), transfer the ownership of the right-of-way to the adjoining property owner and a motion to proceed with a public hearing.

RELINQUISHMENT APPLICATION FOR
GREENVILLE COUNTY

APPLICANT

NAME OF ADJOINING
PROPERTY OWNER:

Paul & Selena Jenkins

ADDRESS:

5 Laurel Rd Cleveland S.C 29635

PHONE NO:

864 (361-5900) Selenajenkins49@yahoo.com

APPLICANT'S SIGNATURE:

Paul Jenkins Selena Jenkins

SURPLUS RIGHT OF WAY TO BE ACQUIRED

ROAD NAME (if applicable):

Loop Lane Ext (R0029)

TAX MAP #:

0669 01 01 27400 & 0669 01 01 123100

DEED BOOK/PAGE:

PLAT BOOK/PAGE:

BB page 29

BRIEFLY DESCRIBE PORTION OF RIGHT OF WAY TO BE ACQUIRED IN RELATION TO YOUR
ADJOINING PROPERTY:

Paul & Selena Jenkins would like to acquire the road right-of-way
that was platted on their property. See lots 82 & 82A
on plat book BB, page 29. The road right-of-way
is on tax map numbers 0669 01 01 27400 & 0669 01 01 123100.

DATE:

05/20/2019

FEE PAID:

\$85.00 cash

RECEIVED BY:

Leslie B. Smith

SIGNS GIVEN:

COUNCIL DISTRICT: 17
FIRE DISTRICT: Sater Marietta Fire District
SEWER & WATER DISTRICT: N/A
TELEPHONE SERVICE: _____
ELECTRIC SERVICE: _____

THERE MUST BE 100% PARTICIPATION OF ALL ADJOINING PROPERTY OWNERS AND ALL PROPERTY OWNERS MUST SIGN THE APPLICATION.

NAME: N/A. They own both pieces of property
ADDRESS: that the roadbed is on.


TAX MAP NO.: _____
PHONE NO.: _____
SIGNATURE: _____

NAME: _____
ADDRESS: _____
TAX MAP NO.: _____
PHONE NO.: _____
SIGNATURE: _____

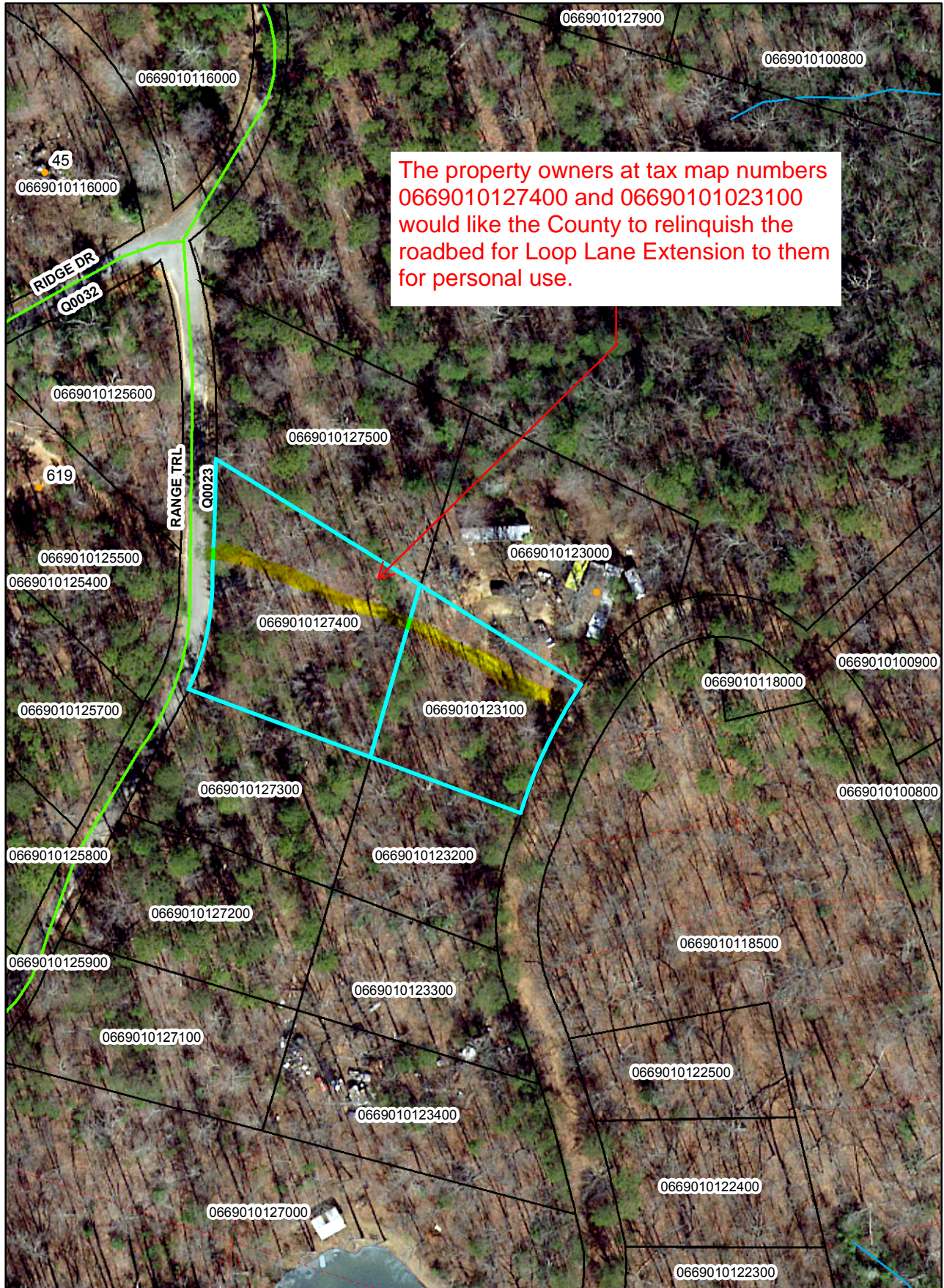
NAME: _____
ADDRESS: _____
TAX MAP NO.: _____
PHONE NO.: _____
SIGNATURE: _____

NAME: _____
ADDRESS: _____
TAX MAP NO.: _____
PHONE NO.: _____
SIGNATURE: _____

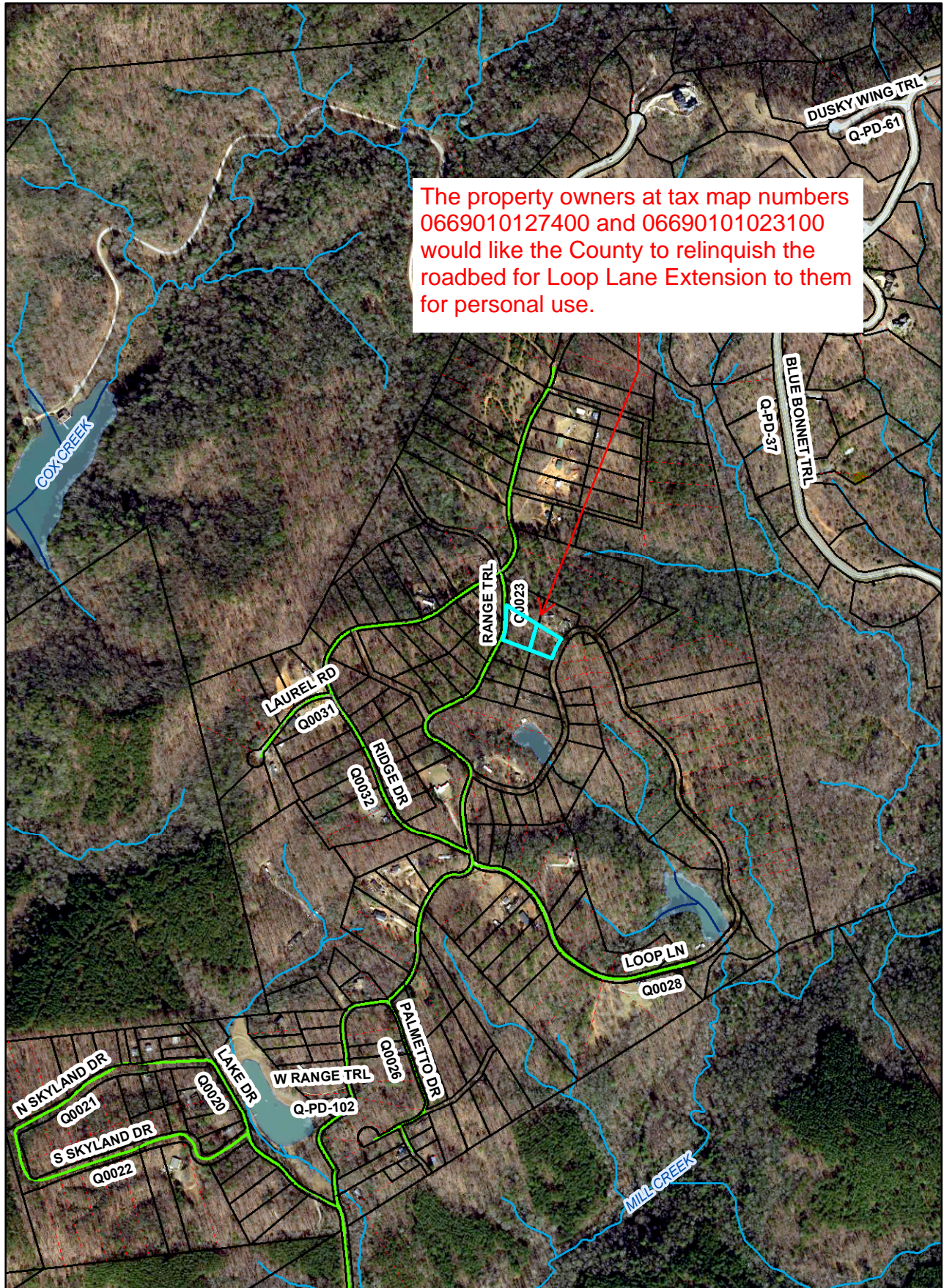
NAME: _____
ADDRESS: _____
TAX MAP NO.: _____
PHONE NO.: _____
SIGNATURE: _____



RELINQUISHMENT OF LOOP LANE EXTENSION (Q0029)



RELINQUISHMENT OF LOOP LANE EXTENSION (Q0029)

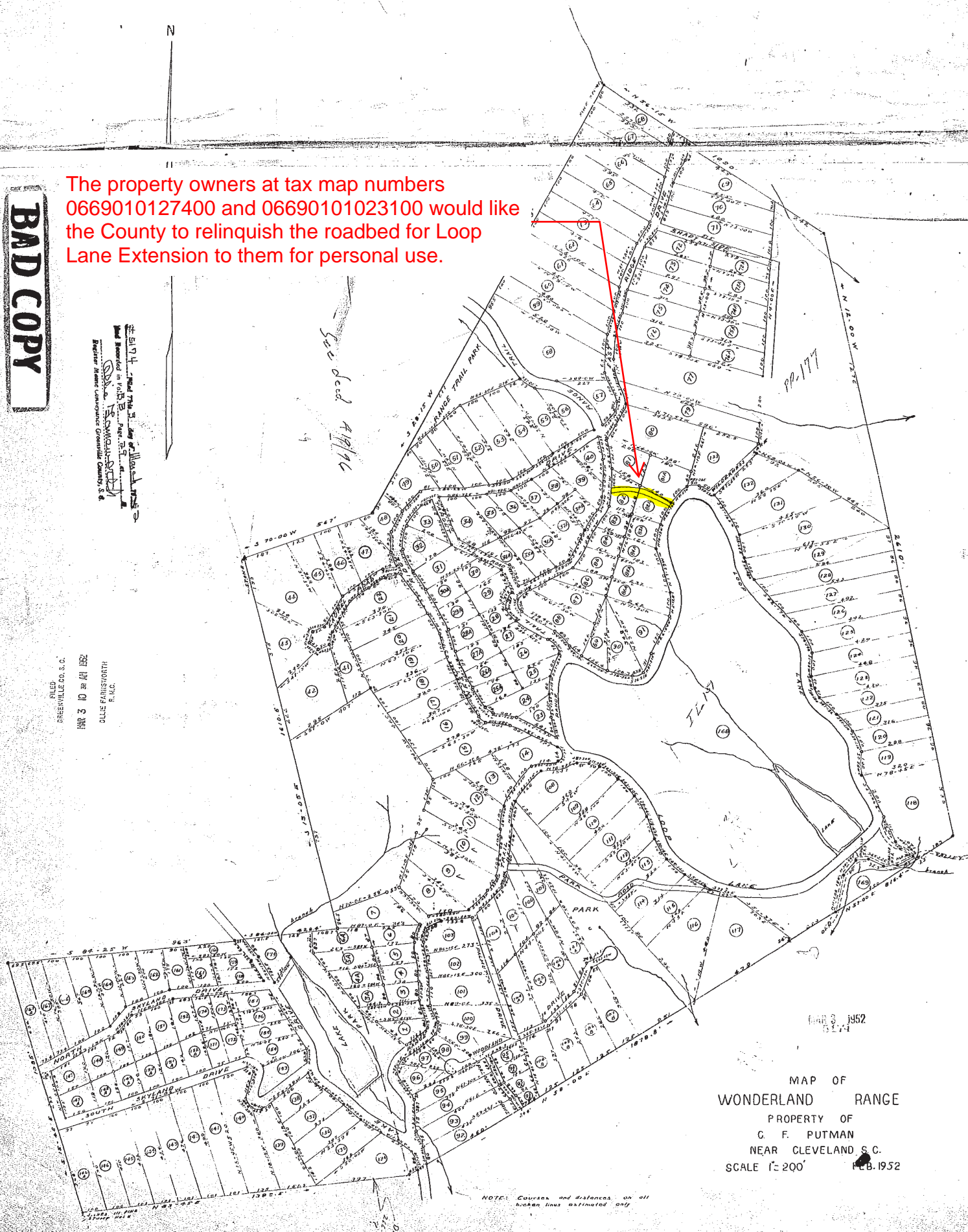


BAD COPY

The property owners at tax map numbers 0669010127400 and 06690101023100 would like the County to relinquish the roadbed for Loop Lane Extension to them for personal use.

RECORDED IN BOOK 21, PAGE 111, GREENVILLE COUNTY, S.C.
REGISTERED PROFESSIONAL SURVEYOR
GREENVILLE COUNTY, S.C.

FILED
GREENVILLE CO., S.C.
MAR 3 10 AM 1952
JULIE B. BISHOP
REGISTERED PROFESSIONAL SURVEYOR
GREENVILLE COUNTY, S.C.



NOTE: Courses and distances on all broken lines estimated only

MAP OF
WONDERLAND RANGE
PROPERTY OF
C. F. PUTMAN
NEAR CLEVELAND S.C.
SCALE 1" = 200'

MAR 3 1952
JULIE B. BISHOP

W. J. BISHOP SURVEYOR