




State of South Carolina,
County of GREENVILLE

FILED
GREENVILLE CO. S. C.
DEC 10 53 AM 1961
OLLIE FARNSWORTH
R. M. C.



KNOW ALL MEN BY THESE PRESENTS, That JAMES C. HOWARD

in the State aforesaid, in consideration of the sum of Two Thousand and No/100ths (\$2,000.00)-
Dollars,
to him in hand paid at and before the sealing of these presents by
GREENVILLE-SPARTANBURG AIRPORT DISTRICT

(the receipt whereof is hereby acknowledged), have granted, bargained, sold and released, and by these presents do grant, bargain, sell and release unto the said GREENVILLE-SPARTANBURG AIRPORT DISTRICT:

All that piece, parcel or lot of land situate, lying and being in Butler Township, County of Greenville, State of South Carolina, about two miles North of Pelham, South Carolina, on the Western side of the Greer-Pelham Road, bounded on the East by said Greer-Pelham Road and by property now or formerly belonging to the James R. Green Estate, to Henry E. Bryant, and to W. Dennis Smith, on the South by property now or formerly belonging to James L. Knight, on the West by property now or formerly belonging to Clarence E. Ballenger, Sr., on the North by property now or formerly belonging to said James R. Green Estate, being known and designated as Tract No. 159 as shown on a plat entitled "Property Ownership Map Prepared for Greenville-Spartanburg Airport Commission", dated June 23, 1960, prepared by Piedmont Engineering Service, and having, according to a plat entitled "Property of James C. Howard", compiled by Piedmont Engineering Service, dated March 15, 1960, the following metes and bounds, to-wit:

BEGINNING at an iron pin in or near said Greer-Pelham Road at the joint front corner of the within described premises and property now or formerly belonging to James L. Knight, and running thence with the line of said Knight property the following courses and distances: N. 69-45 W. 106.9 feet to an iron pin, N. 15-00 E. 14 feet to an iron pin, N. 35-02 W. 141.9 feet to an iron pin, N. 72-15 W. 178.2 feet to an iron pin, N. 51-45 W. 165 feet to an iron pin in the line of property now or formerly belonging to Clarence E. Ballenger, Sr.; thence with the line of said Ballenger property N. 11-10 W. 138 feet to an iron pin in the line of property now or formerly belonging to the James R. Green Estate; thence with the line of said Green Estate property N. 75-29 E. 461.4 feet to an iron pin in or near said Greer-Pelham Road; thence with said road and continuing with the line of said Green Estate property and with the line of property now or formerly belonging to W. Dennis Smith and to Henry E. Bryant in a Southerly direction 475 feet, more or less, to the beginning corner.

(continued-reverse side)