




THE STATE OF SOUTH CAROLINA,
COUNTY OF GREENVILLE

FILED
GREENVILLE CO. S. C.

APR 23 4 05 PM 1962

OLLIE R. WORTH
R. M. C.



KNOW ALL MEN BY THESE PRESENTS, That A. E. FISHER, as executor
under the Will of D. S. Fisher, deceased
in the State aforesaid, in consideration of the sum of Eight Thousand Six Hundred Sixty
Eight and 50/100 (\$8,668.50)----- Dollars
to me in hand paid at and before the sealing of these presents
by JOHN CARL FISHER

(the receipt whereof is hereby acknowledged), have granted, bargained, sold and released, and by these
presents do grant, bargain, sell and release unto the said JOHN CARL FISHER, his heirs and
assigns, forever:

ALL that certain piece, parcel or lot of land in Butler Township,
Greenville County, State of South Carolina, being known and desig-
nated as lot no. 19 on plat of property of Marsmen, Inc., made by
Dalton and Neves June 1945, recorded in the office of R. M. C. for
Greenville County, State of South Carolina, in Plat Book "M" at page
133, containing 3.30 acres and being more fully described as follows:

BEGINNING at an iron pin on the East side of a sixty-foot road (Griffin
Drive) joint corner of lots Nos. 18 and 19, and running thence with
the line of lot no. 18, N 66-37 E, 324.4 feet to an iron pin; thence
S 47-56 E, 162 feet to an iron pin; thence S 7-56 E, 150 feet to an
iron pin; thence S 10-04 W, 339.4 feet to an iron pin; thence N 85-
43 W, 56.2 feet to an iron pin, joint corner of lots Nos 19 and 25;
thence with the line of lot no. 25, N 38-25 W, 260 feet to an iron
pin on the East side of sixty-foot road; thence with the East side
of said road N 33-10 W, 300 feet to the beginning corner.

This property was conveyed to D. S. Fisher by deed of Marsmen, Inc.,
dated October 31, 1945 and recorded in the R. M. C. Office for Greenville
County, South Carolina in deed book 292 at page 62.

Also ALL that certain piece, parcel or lot of land in Butler Township,
Greenville County, being known and designated as lot no. 38 on a plat
of property of Marsmen, Inc., made by Dalton and Neves, June 1945, and
addition to plat made October 1945, recorded in the R. M. C. Office
for Greenville County in Plat Book M at page 133, containing 3.93
acres and being more fully described as follows:

BEGINNING at an iron pin in center of a forty-foot road, leading West
from State Highway No. 291, joint corner of lots Nos. 38 and 39 and
running thence with line of lot No. 39 S 9-12 E, 442 feet to an iron
pin; thence N 85-43 W, 513 feet to an iron pin, joint corner of lots
nos. 19 and 38; thence with line of lot No. 19, N 10-04 E, 339.4 feet
to an iron pin in center of forty-foot road; thence with center of said
road, N 80-48 E, 386 feet to an iron pin, the beginning corner.

(continued)

- 519 - 280-2-4T + 29