
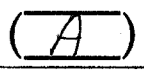


# INDEX TO PLATS — Greenville County, S. C.

COTCO UNIVERSAL INDEX No. 1-8  
U.S. Patent No. 1437168—Copyright 1930

 To locate names, open at SURNAME INITIAL TAB and refer to Buff Sub-Index sheet for page reference.

Made by The Cott Index Company, Columbus, Ohio  
Sold by Walker, Evans & Cogswell Co., Charleston, S. C.



No.	DATE OF RECORD	NAME	GIVEN NAMES ABCDEFGHIH	GIVEN NAMES IJKLMNO	GIVEN NAMES PQRSTUVWXYZ	BOOK	PAGE	BRIEF DESCRIPTION	
Sept. 15, '22	1942	Thackston	B. F.			B	17A	Greenville County	
		Thackston	Henry			F	52 B		
		Thackston	B. F.			Z	189		
		Thackston	H. Y.			N	101		Estate of, and others
		Thackston		J. Ford, et al.		Q	83		
		Thackston		J. Ford		T	352		Vance Edwards Estate
		Thackston		J. Ford, et al.		U	149		
		Thackston			P. B.	B	169b		
		Thackston			P. K.	B	48		Fork Shoals & Georgia Rds.
		Thackston			P. K.	K	23-24		Duncan-Chappel Rd.
		Thackston			P. K.	N	25		71.6 Acres on Rocky Creek
		Thackston			Paul K.	V	153b		Grove Twp.
		Thackston			Paul K.	V	159		Grove Twp.
		Thackston			Paul K.	V	190		
		Thackston			Property	N	151A		66.50 Acres Old Buncombe Road
Thackston			Property	V	163b	Buncombe Road			
Thackston		&	Son	A	335	or "Hillhouse Tract"			
Thackston			W. J.	A	101	Keowee St.			

## INDEX TO PLATS — Greenville County, S. C.

COTCO UNIVERSAL INDEX No. 1-8  
U.S. Patent No. 1437168—Copyright 1930To locate names, open at SURNAME INITIAL TAB and refer  
to Buff Sub-Index sheet for page reference.REG. U. S. PAT. OFFICE *Chas. McCall* County Indexes Since 1888  
An Identifying Trade Mark

No.	DATE OF RECORD	N A M E	GIVEN NAMES A B C D E F G H	GIVEN NAMES I J K L M N O	GIVEN NAMES P Q R S T U V W X Y Z	BOOK	PAGE	BRIEF DESCRIPTION
		Thackston			Wheeler	Z	115 <sup>A</sup>	Old Buncombe Rd. Greenville, S.C.
		Thackston			W. Shell	B	131 <sup>B</sup>	
	1826	Thaxton		James		P	89	200 Acres Waters Gilders Creek
		Thackston		James E.		HH	117	East Fairview Ave
	Aug.20/56	Thackston			P. K.	LL	65 <sup>A</sup>	Greenville County
	Mar.8/57	Thackston		J. E. et al		NN	11 <sup>A</sup>	Greenville, S. C. East Fairview Ave & Hillcrest Circle/
	Jan./58	Thackston	A. J.			PP	35 <sup>A</sup>	Greenville County
	Jan.31/59	Thackston	Hazel			SS	98	near Simpsonville, S. C.
	Sept.30/59	Thackston			William Est.	RR	7	Old Buncombe Rd-Greenville County
	Oct.4/60	Thackston	B. F.			UU	101 <sup>B</sup>	Echols St-City
	June 18/62	Thackston			William H.	WW	302	Miller Rd. Greenville County
	Apr.18/63	Thackston			W. Shell	WW	471	near Ft. Inn, S. C.
	May 9/63	Thackston			W. Shell	WW	477	near Ft. Inn, S. C.
	June 7/63	Thackston			W. Shell	DDD	93 <sup>B</sup>	Thackston St- Ft. Inn
	July 9/1965	Thackston			Shell	KKK	27 <sup>A</sup>	" "
	Mar.8/1966	Thackston	B. F.			MMM	39 <sup>Q</sup>	S. C. Road No.84 - Greenville County
	Apr.30,68	Thackston	Hazel			TTT	15 <sup>A</sup>	Jonesville Road near S'ville, S. C.

# INDEX TO PLATS — Greenville County, S. C.

COTT FAMILY NAME INDEX No. 1—Reg.  
Copyright 1933 A-122559

To locate names, open at SURNAME INITIAL TAB and refer  
to Buff Sub-Index sheet for page reference.


Made by The Cott Index Company, Columbus, Ohio  
Sold by The State Commercial Prtg. Co., Columbia, S. C.

No.	DATE OF RECORD	NAME	GIVEN NAMES ABCDEFGH	GIVEN NAMES IJKLMNO	GIVEN NAMES PQRSTUVWXYZ	BOOK	PAGE	BRIEF DESCRIPTION
	Jan. 8, '71	Thackston		Mary F. , etal		SSS	361	S'ville, S. C.
#32393	May 29, '72	Thackston	Hazel		Property of	4 Q	98	near Simpsonville, S. C. (Fowler Road)
#34604	June 19, '72	Thackston		Lois W. Jones B. &	Property of	4 Q	129	near Greenville, S. C. to be deeded to Fortis Enterprises Inc., Greenville S. C.
# 9575	Sept. 28, '72	Thackston			P.K. Property of	4-S Deed	34	
#3418	Aug. 3, '72	Thackston			W. Shell	951	8	
#15542	Dec. 14, '73	Thackston			P.K. Property of	5B	51	Greenville, S.C.
#6661	Sept. 8, '76	Thackston	Barbara F. &		Uvil C. Survey for	5 V	75	6 Mi. N. of Greer- (A) 3.0 Ac.(B) 2.0 Ac.
#9327	Sept. 22, '77	Thaxton			Viola Bray Property of	6 I	23	Rice St.
#13530	Oct. 31, '77	Thackston		Mrs. Lottie	Property of	6 J	12	4 Tracts
#9767	Sept. 20, '79	Thackston	Cynthia Haden Gladys L. &	Nathaniel Sim, et al		7 N	68	2.0 Ac., West Georgia Rd. Travelers Rest
#35011	Jun. 5, '80	Thackston	Frances Roe		Property of	7 Y	36	34.0 Acs., McCauley Road, near S.C. Road #84, nr. Mauldin
#11309	Oct. 9, '80	Thackston	B.F., Estate		Survey for	7 Y	91	Acreage, Standing Springs Rd - nr. Ft. Inn
#28111	June 15, '82	Thackston	E. Shell, Jr.		Survey for	9 C	6	3.21 Acres, Shellstone Drive,
#10420	Sept. 28, '83	Thackston	Douglas L. Jr. Angie L. &		Survey for	10-B	20	2.0 AC. Hipped Road Richardson Rd.
#31260	April 6, '84	Thackston	Billie J., etal		Survey for	10-I	91	Near Simpsonville, Neely Ferry Rd.,
#40070	June 2, '86	Thackston	Billie J., etal		Property of	12-T	8 1/2	E. College Street
#15951	Oct. 20, '86	Thackston	Billie J. &		Wendell Lewis Property of	13-K	30	2.00 Ac.-Neely Ferry Road

continued-

# INDEX TO PLATS — Greenville County, S. C.

REG. U. S. PAT. OFFICE *Chas. McCall* County Indexes Since 1888  
An Identifying Trade Mark

 To locate names, open at SURNAME INITIAL TAB and refer to Buff Sub-Index sheet for page reference.

COTT FAMILY NAME INDEX No. 1—Reg.  
Copyright 1933 A-122559

No.	DATE OF RECORD	NAME	GIVEN NAMES ABCDEFGHIJ	GIVEN NAMES KLMNOP	GIVEN NAMES QRSTUVWXYZ	BOOK	PAGE	BRIEF DESCRIPTION
#19489 Nov. 12, 86		Thackston	Edward S.			13-M	13	Shellstone Dr., near Ft. Inn, SC
# 47485 May 5, 87		Thackston	Douglas L. Jr. Angie P. &			14-D	69	2.0 Ac. Hipps Rd. Greenville Co.
#35685 Feb. 17, 88		Thackston	Et Al H. A. &			15-E	80	4.14 Acres SC HWY 14 Near Fountain Inn
#35682 Feb. 17, 88		Thackston	Christine R. Hoyt A. &			15-E	77	4.85 Acres SC HWY 14
#50443 Nov. 7, 89		Thackston	Donna Y. &	James A.		17-W	49	Victor-Monaghan Co. Lot 16 Forest Circle Travelers Rest
#50363 Nov. 7, 89		Thackston	Frances Roe			17-S	63	34.0 Ac. McCauley Rd. near