State of South Carolina

Pursuant to a warrant from John Thomas Esq.r Commissioner of Location dated May 21st 1784 I have admeasured and laid out unto John McElroy a tract of land containing six hundred and forty Acres situate in Ninety Six District west of the old Indian Boundary on both sides of Reedy River Including the shoals on the Reedy Bounding N.E. and N.W. on land laid out for William Mitcheson and on the S.E. on land laid out for Mr. Brill, all other sides on Vacant Land and hath such form and Marks as the above plat Represents.

Surveyed the 17th of June 1784

Geo. Salmon D.S.

Recorded the 2 day of August 1784

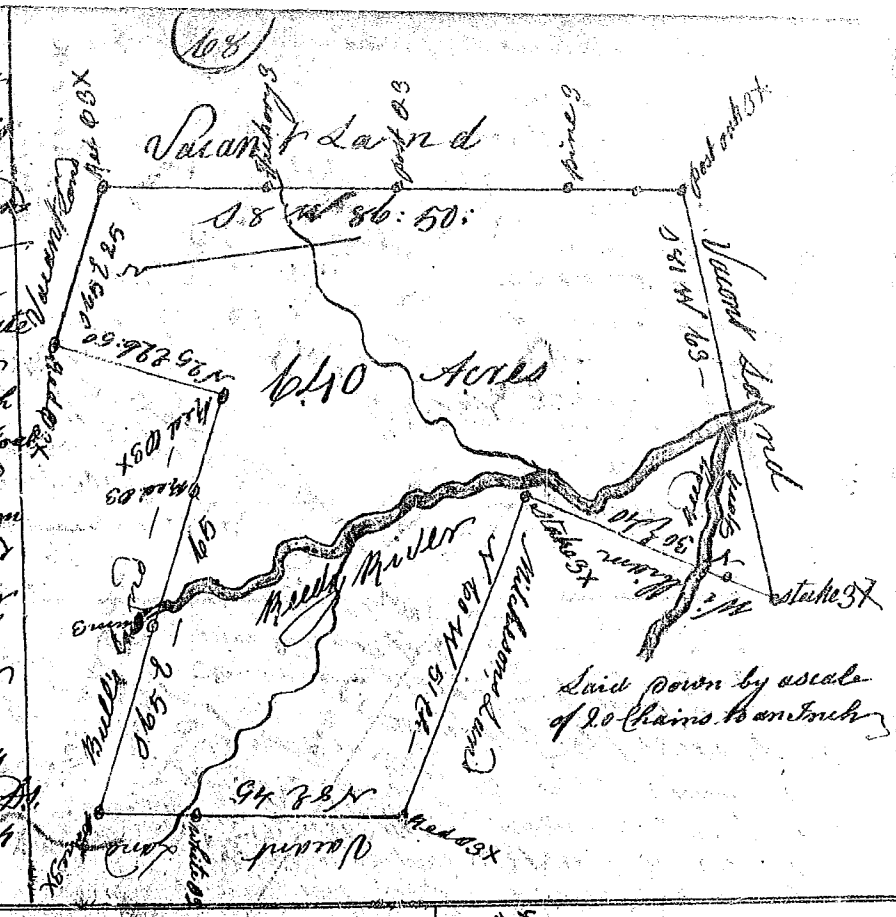

State of South Carolina

Pursuant to a warrant from John Thomas Esq.r Commissioner of Locations dated the 29th day of May 1784 I have admeasured and laid out unto Samuel Hooker a tract of one Hundred and nineteen acres situate in Ninety Six District on Vaughan's Creek waters pacolate River Bounding on all sides by Vacant Land, and hath such shape and Marks as the above plat Represents

Surveyed the 22 day of June 1784

Wm Benson D.S.

Recorded the 29 August 1784

Del.d to Nat. Harper

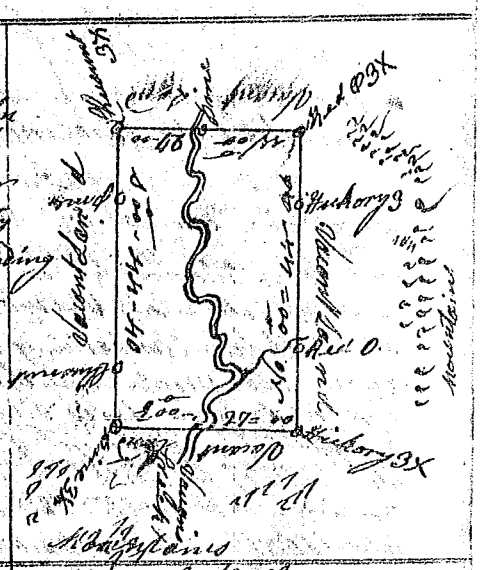

State of South Carolina

Pursuant to a warrant from John Thomas Esq.r Commissioner of location dated May the 21st 1784 I have admeasured and laid out unto Stephen Ford Senr a tract of land containing two Hundred acres situate in Ninety six District west of the old Indian boundary on both sides of Reedy fork of Reedy River Bounding on the N.E. on land laid out for William Mitcheson all other sides on Vacant Land, and hath such form and marks as the above plat Represents.

Surveyed the 15th of June 1784

George Salmon D.S.
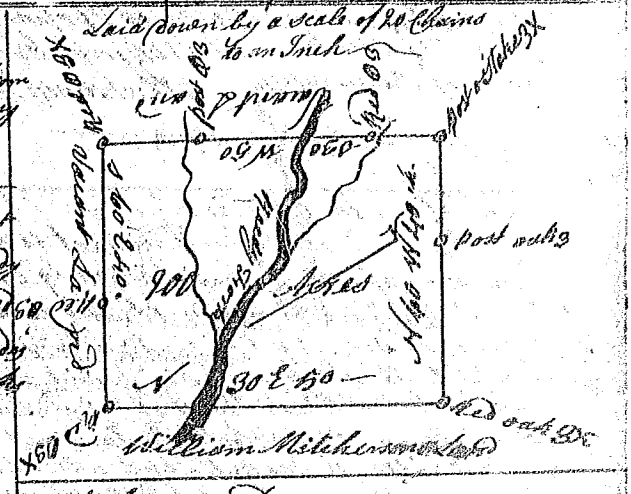
Recorded the 2 day Aug.t 1784