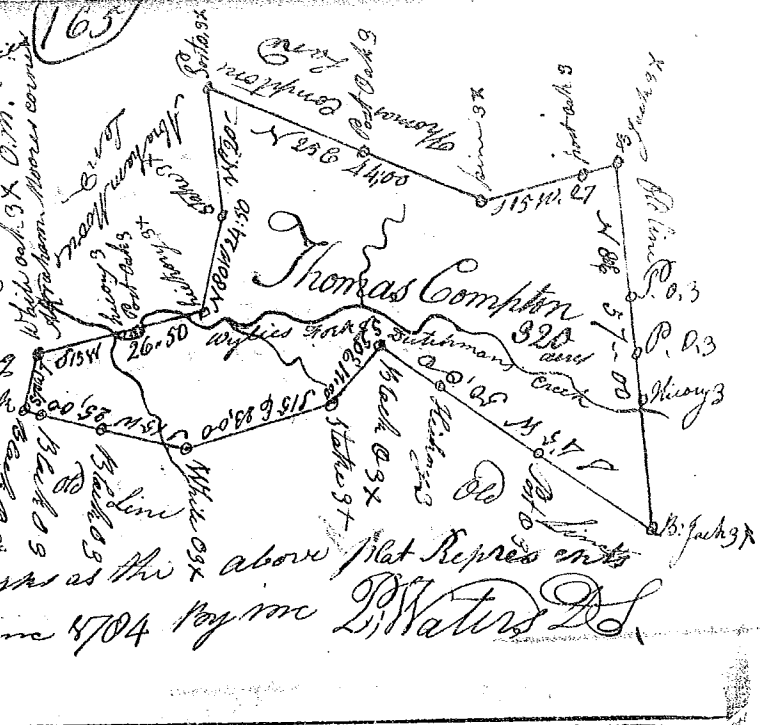
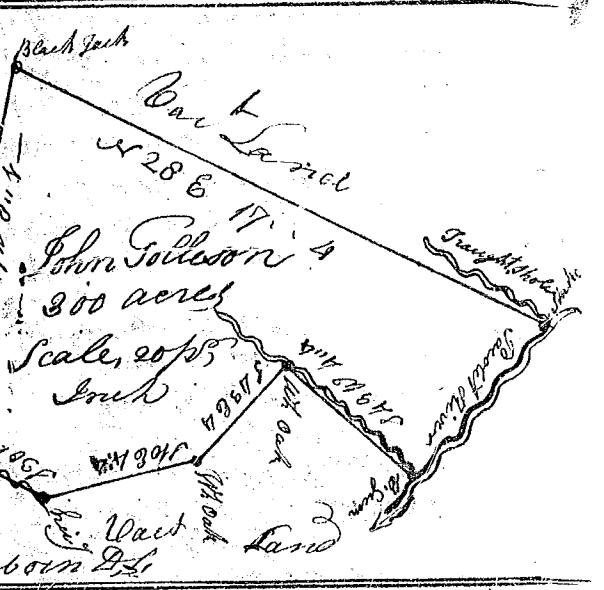


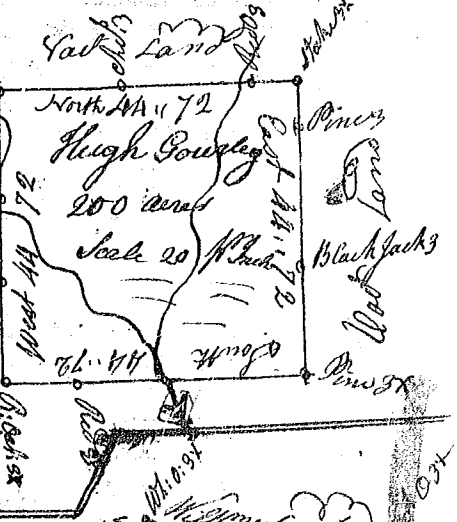
State of South Carolina 96 District
 Pursuant to a warrant from John Thomas Esq. Commissioner of Locations on the N^o Side of Santee River Dated the 1st June 1784. I have Admeasured and laid out unto Thomas Compton a Tract of land containing three Hundred and twenty Acres Lying on Nylies Fork of Dutchmans Creek Bounded to west by Abraham Hoovey and the S^o Thomas Compton and on Every other side by Odling. And hath such shape and marks as the above plat Represents Survey^d the 24th Day of June 1784 P. Waters D^y.
 Recorded the 29th of Sept^r 1784



State of South Carolina 96 District
 Pursuant to a warrant to me Directed by John Thomas Esq. Commissioner of Locations for the District of the N^o Side of Santee River I have Survey^d and laid out unto John Tolson a tract of land containing 300 Acres. Situate Lying and Being below the ancient Boundary line on Pickett's Branch Bounded N^o by the S^o Pickett's Branch all other sides Vacant and hath such shape and marks as the annexed plat Represents. Survey^d 21st Sept^r 1784
 Recorded the 29th Sept^r 1784



State of South Carolina Ninety Six District
 Pursuant to a warrant from John Thomas Esquire Commissioner of Locations for the N^o Side of Santee River Dated the 5th June 1784. I have Admeasured and laid out unto Hugh Gouley a Tract of land containing Two hundred acres Lying on both sides of Storeys creek a branch of Fairforest. Bounded on Every side by Vacant Land - and hath such shape and marks as the annexed plat Represents Survey^d the 12th Day of July 1784 P. Waters D^y.
 Recorded the 29th of Sept^r 1784



State of South Carolina Ninety Six District, on the East side of the Ancient Boundary Pursuant to a warrant from John Thomas Esq. Commissioner of Locations dated the 30th June 1784 I have admeasured and laid out unto Charles James a tract of land containing one hundred acres Lying on a branch of Lawson's fork Bounded N^o by Wm. Wofford's Land all other sides Vacant & hath such shape and marks as the annexed plat Represents Survey^d 6th July 1784
 Recorded the 29th Sept^r 1784 P. Waters D^y.

