State of South Carolina 96 Dis.ct (213)

Pursuant to a warrant to me Directed by John Thomas Esq.r Commissioner of Locations for the District of the North Side of Saluda River. I have Surveyed and laid out unto James Laurence a Tract of land Containing One hundred & forty acres. Situate lying and being below the Ancient Boundary on Both Sides of Lawsons fork of Pacolet River, Near the head Bounded W. by W.m Brandons & E.wd by David Lewis Land every Other Side Vac.t and has such shape & marks as the annexed plat Represents, Surveyed the 16th Nov. 1784 1784 James Seaborn D. Sur.
Recorded the 13th Dec.r 1784.

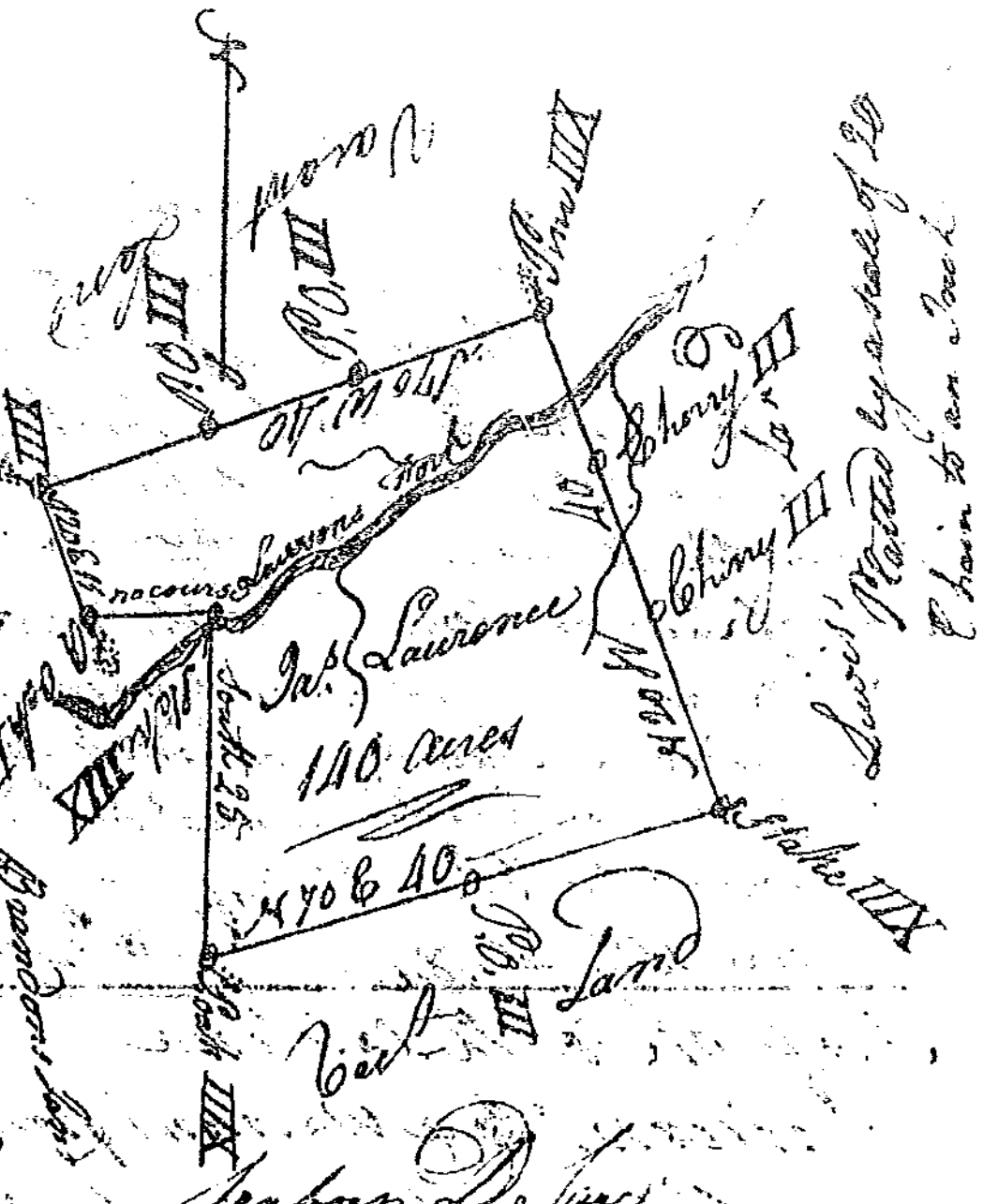

State of South Carolina 96 District

Pursuant to a warrant to me Directed by John Thomas Esq. Com.r of Locations for the Dis.t of the N.o Side of Saluda River. I have Surveyed and laid out unto John Conner a Tract of land Containing 100 Acres Situate lying and being below the Ancient Boundary on both Sides of Lawsons fork of Pacolet River Including the Plantations of Daniel Holden & W.m McDowel; Bounded on all sides by Vac. Land and hath such shape & marks as the annexed plat Represents, Surveyed 22 Nov. 1784 Ja.s Seaborn D.S.
Recorded the 13th Dec.r 1784

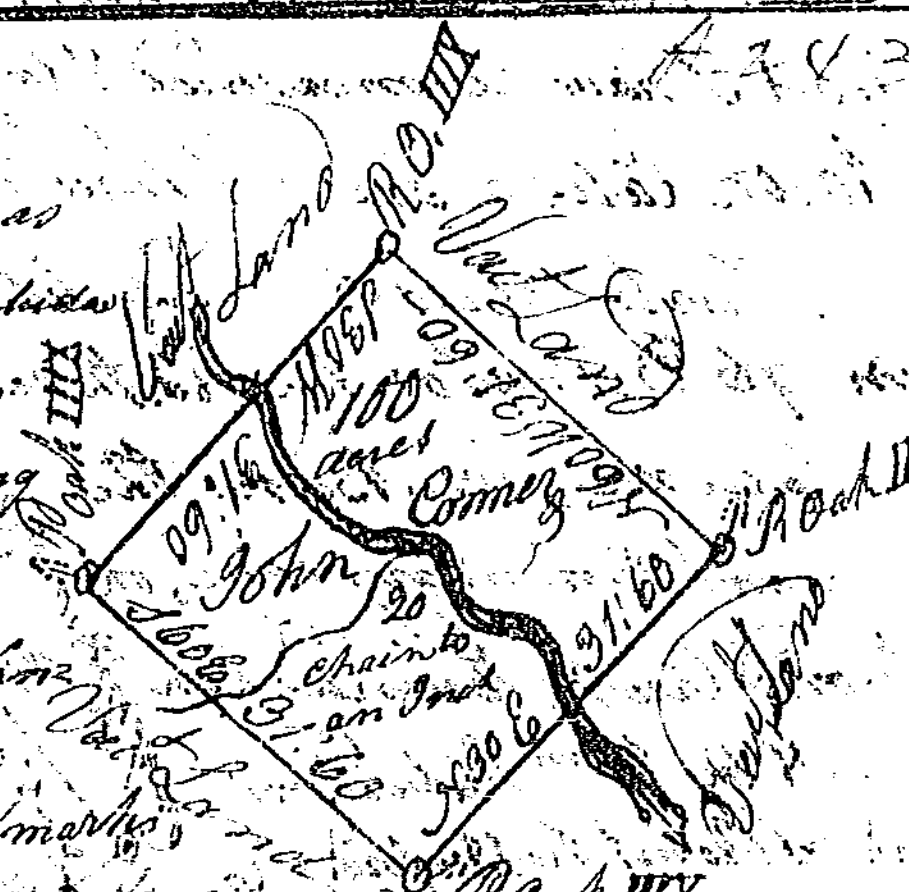

State of South Carolina 96 District

Pursuant to a warrant to me Directed by John Thomas Esq.r Commissioner of Locations for the District of the North Side of Saluda River. I have Surveyed & laid out unto Moses Wood a Tract of land Containing 220 acres Situate lying and being below the Ancient Boundary line, on the waters of Lawsons fork of Pacolet River. Bounded S.Ely by Roland Johnstons Land N.W.y by Isham Fosters Land N.o by Frances Ballingers Land All Other Sides Vacant & has such shape & marks as the annexed plat Represents. Surveyed the 21th Oct.r 1784
Recorded this 13th of Dec.r 1784 By Ja.s Seaborn D.S.