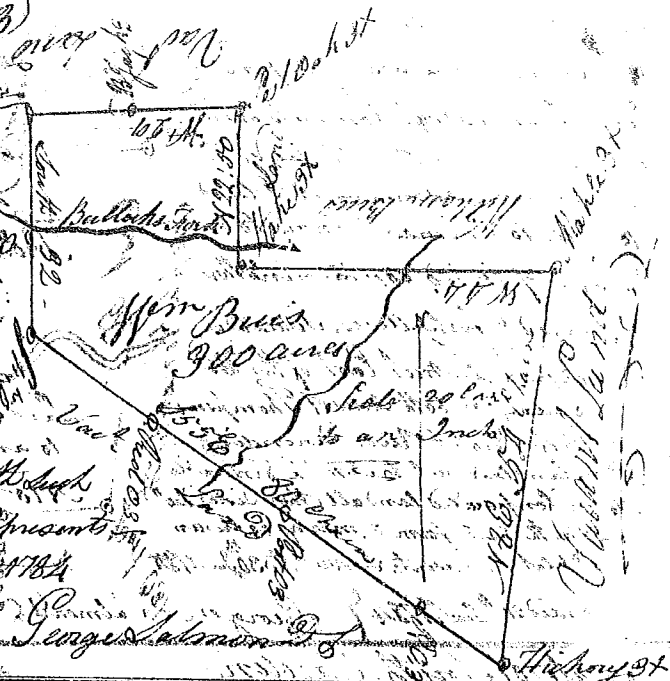


State of South Carolina  
 Pursuant to a warrant from John

(263)


Thomas Esq. Com. of Locations dated the  
 9th day of August 1784. I have admeas-  
 -ured & laid out unto William Buis  
 a tract of land containing three  
 hundred acres. Situate in Ninety-six  
 District East of the Red Boundary on  
 Both sides of Bullock's town of which  
 the creek of Broad river bounding  
 N. on William Buis's land with  
 other sides on vacant land and hath been  
 from & marks as the annexed plat represents  
 Surveyed the 19th of August 1784  
 I recorded the 18th Dec. 1784



State of South Carolina

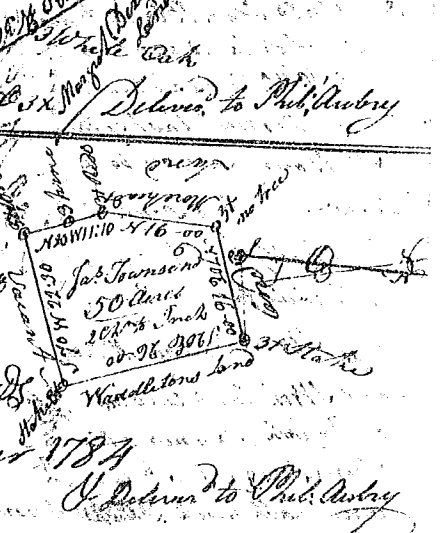
Pursuant to a warrant from

John Thomas Esq. Com. of Locations, I  
 have admeasured & laid out unto James  
 Townsend a tract of five hundred acres of  
 land situate in 96 District on the waters  
 of Sugar Creek bounding N. on the  
 Hill & Castle's land N.W. on Anna's  
 land N. on Margaret Dixon's land  
 W. on the land of the State  
 the & marks as the annexed  
 plat represents. Surveyed the  
 3th day of Nov. 1784  
 D. Hoppin  
 Recorded the 20th Dec. 1784



State of South Carolina

Pursuant to a warrant from John Thomas  
 Esq. Com. of Locations I have admeasured and  
 laid out unto James Townsend a tract of fifty acres  
 of land situate in Ninety-six District on waters  
 of Broad River bounding N. by on Waddleton's land W. by  
 on James Stechehead's land other sides on vacant land and hath  
 been from & marks as the annexed plat represents  
 Surveyed the 6th day of Nov. 1784  
 D. Hoppin



Recorded the 20th day of Dec. 1784  
 Delivered to Phil. Aubrey