(319)

State of So Carolina, Pursuant to a Warrant from John Thomas Esqr. C.L. dated the 20th Sept. 1784. I have admeasured & laid out unto Daniel Smith a Tract of Land Containing 254 Acres. Situate in 96 District East of the Old Boundary, on the Branches of Goshers Creek of Thicketty Waters of Broad River. Bounding N.Wt on Robt Wilkens land & vacant land N.E.t on John Shippys land. S.W. & N.W. on Robt. Moore's Land & hath such form & marks as the annexed plat represents. Survey'd the 13th Octr. 1784 George Salmon D.S.
Recorded the 14th January 1784

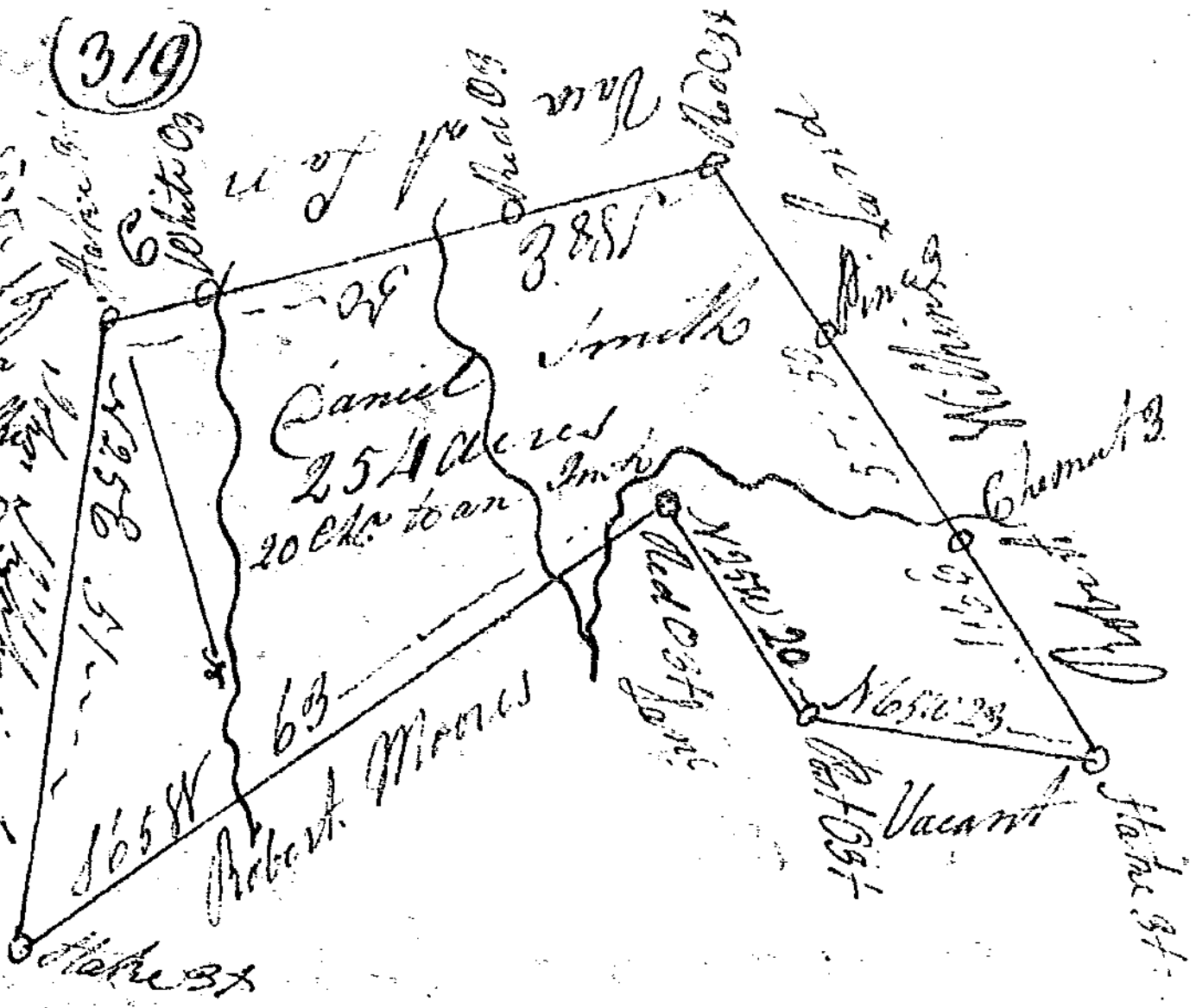

State of So Carolina Pursuant to a warrant from John Thomas Esqr Comr Locations dated the 20th Septr 1784. I have admeasured and laid out unto John Burnett a Tract of land Containing four hundred acres Situate in Ninety Six District East of the Old Boundary on both sides of Fawn branch of Lawsons fork Waters of Broad River Bounding S.E. on Israel Morris land N.W. on Smiths land & hath such form & marks as the annexed Plat Represents. Survey'd the 27th Novr. 1784. Geo. Salmon D.S.
Recorded the 14th Jany 1785

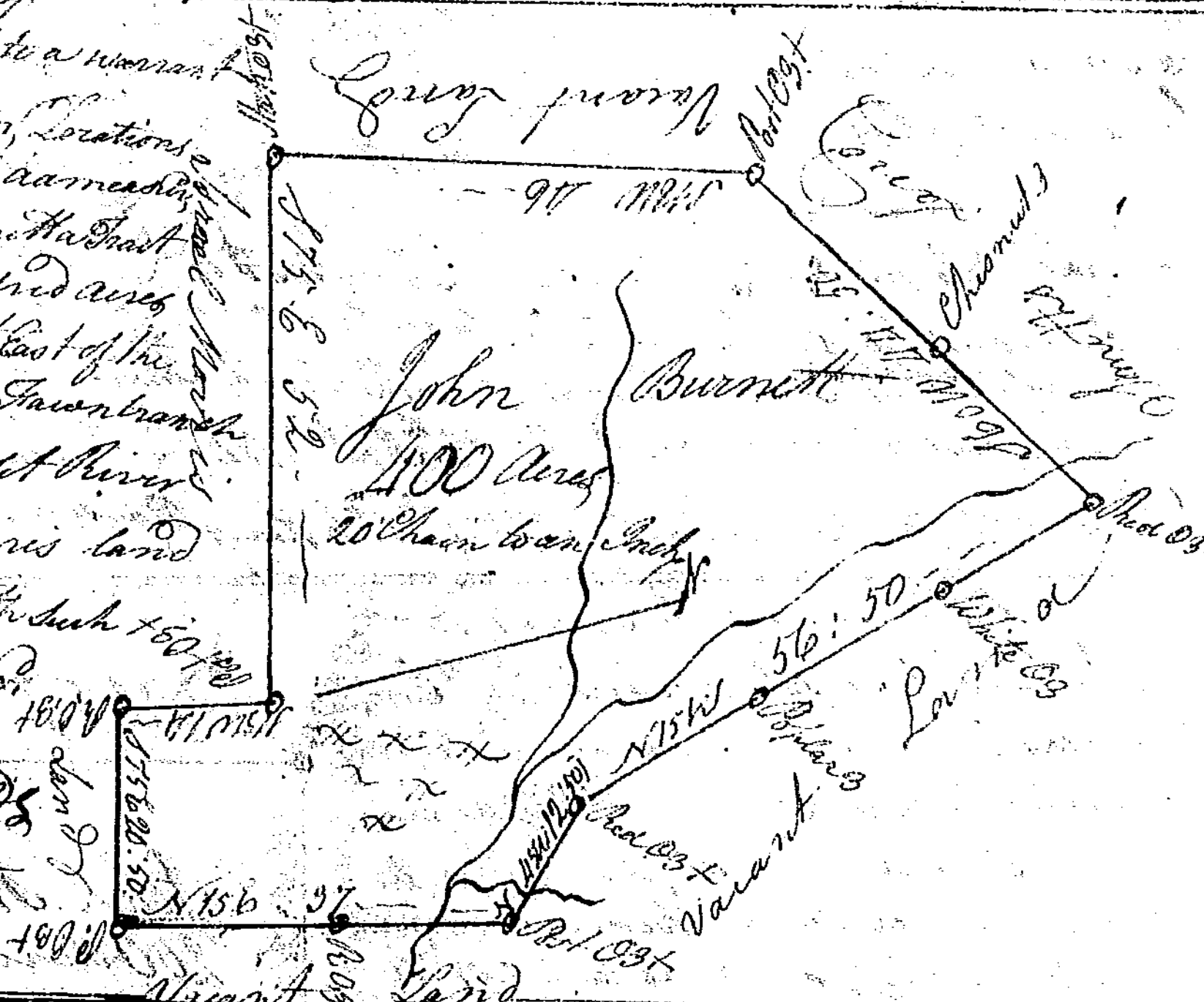

State of So Carolina Pursuant to a Warrant from John Thomas Esqr. C.L. dated 20th Septr 1784. I have Admeasured and Laid out unto Samuel Akins a Tract Containing 180 Acres of land. Situate in 96 District On a Branch of Little River Below the Ancient Boundary, Bounded S.E. on William Simpson land S.W. on Saml Akins all Other Sides on land laid out And hath such Shape Form & marks as the above Platt Represents. I Survey'd this 17th Novr 1784

By Jonth. Downs D.Sur.

Recorded the 15th Jany 1785
Deliver'd to Harry Pearson