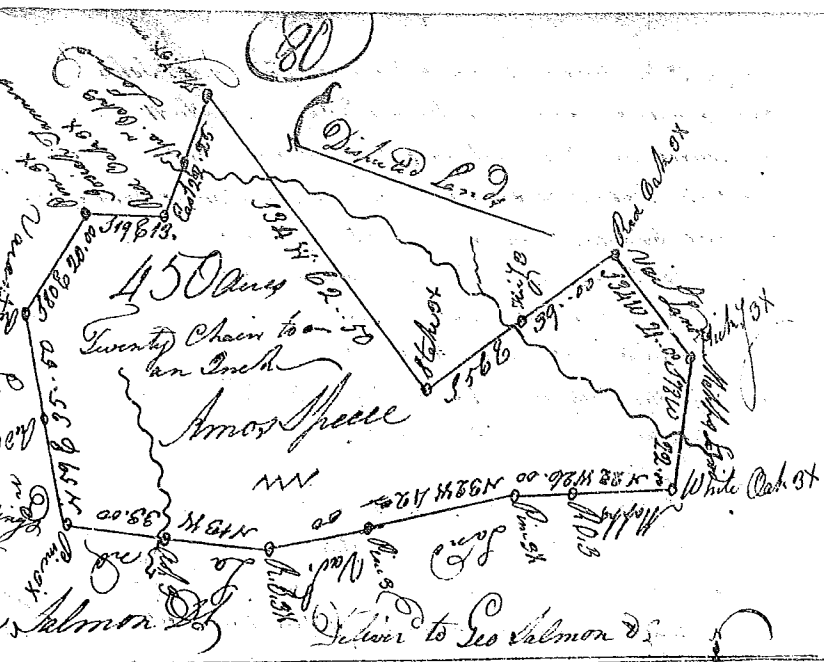


State of South Carolina

Pursuant to a warrant from John Thomas Esq. Commissioner of Locations Dated the 27th January 1785. I have admeasured & laid out unto Amos Speece a Tract of Land containing four hundred and fifty Acres situate in 96 District East of the old Boundary on both Sides of Millers Fork of Freshetts Creek Waters of Broad River and hath such shape marks Buttings & Boundings as the above Plat represents.

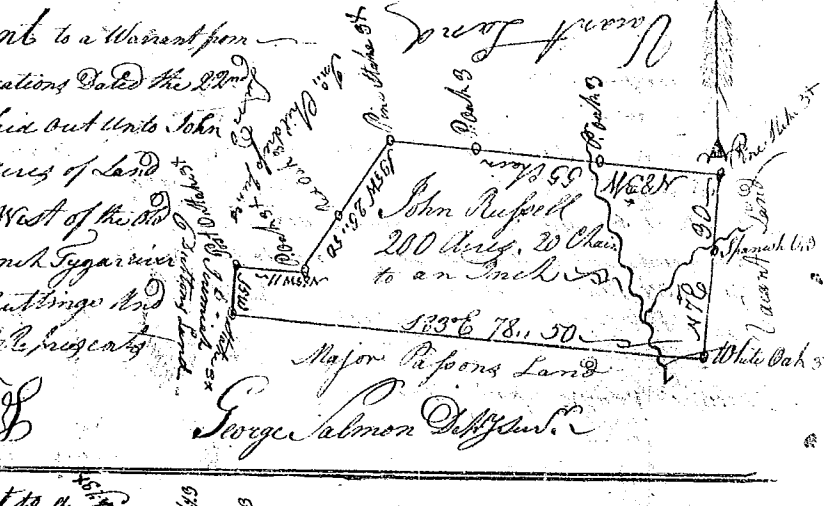
Survey the 9th February 1785
Recorded the 24 March 1785



State of S. Carolina

Pursuant to a Warrant from John Thomas Esq. Commissioner of Locations Dated the 22nd of Jan'y 1785. I have admeasured & laid out unto John Russell a Tract of Two Hundred acres of Land situate in Ninety six District West of the old Boundary, on both sides of a branch Sugar river and hath such shape marks Buttings & Boundings as the annexed Plat represents.

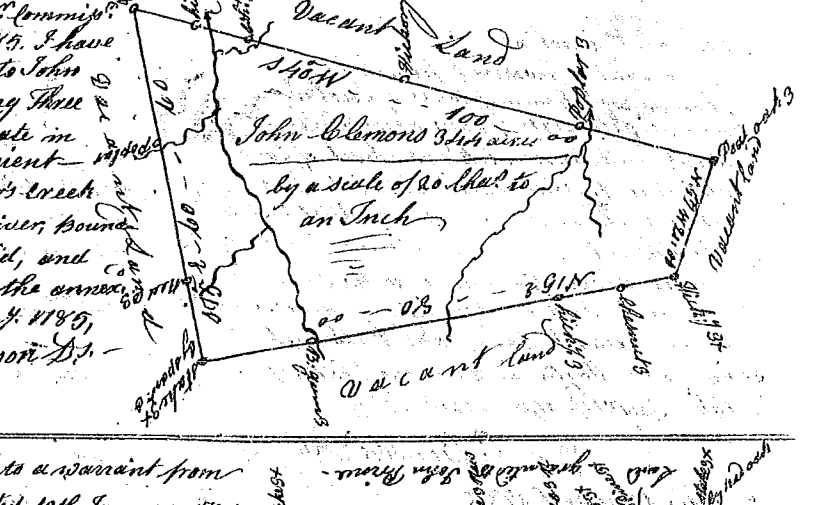
Survey the 16th March 1785
Recorded the 30th March 1785



State of S. Carolina

Pursuant to a warrant from John Thomas Esq. Commissioner of Locations dated 19th Jan'y 1785. I have admeasured and laid out unto John Clemons, a tract of Land containing three hundred & forty four acres, situate in Ninety six District East of the ancient Boundary, on the branches Peter's Creek and Cherokee Creek of Pacolake river, bounding on all sides on Vacant Land, and hath such shape and Marks as the annexed Plat represents.

Survey 31 Jan'y 1785
by Wm Benson Esq.
Recorded 31 March 1785



State of S. Carolina

Pursuant to a warrant from John Thomas Esq. Commissioner dated 10th January 1785 I have admeasured and laid out unto Robert Goodlet a tract of Land containing two hundred acres, situate in Ninety six District East of the ancient Boundary on the branches of the North fork of the North fork of Tappan river and a branch of Browns branch of the said river bounding SW on John M. Elbery Sr. S 2 8 SW on John Prince unknown on Land unknown, all other sides on vacant Land, and hath such shape & marks as the above Plat represents.

Survey the 11th January 1785
Recorded the 31st day March 1785

