State of South Carolina / Pursuant to a warrant from John Thomas Esqr. Commissioner of locations for Ninety Six District No. of Saluda River, dated 5th February 1785. I have admeasured and laid out unto William Caldwell a tract of three hundred and thirty acres of land situate in Ninety Six District No. of Saluda below the ancient boundary on waters of Cannon's Creek, Bounded towards the SW by Rutherford's land and Land unknown & vacant land, NW by Jeremiah Williams's land, NE by Thomas Hamilton's land and an old line, and hath such shape and Marks as the above Plat Represents.

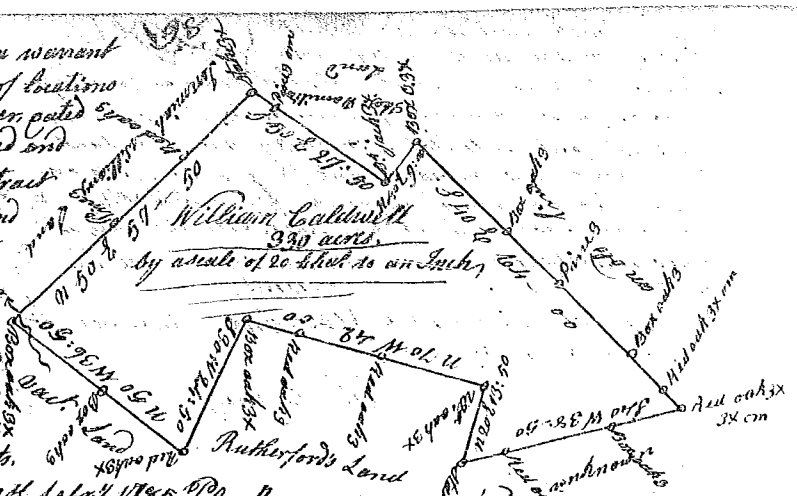

Survey. the 7th Febry. 1785 Phil. Waters Ds.

Recorded 22d April 1785.

State of So. Carolina Pursuant to a warrant from John Thomas Esqr. Commissioner of locations for Ninety Six District North of Saluda River, dated 5th Febry. 1785, I have admeasured and laid out unto Wm. Caldwell a tract of one hundred and Eighty acres of land, situate in Ninety Six District No. of Saluda River, below the ancient Boundary on waters of Cannon's Creek, bounded NW by David Herring's alston's and Wm. Caldwell's lands sward by William Moore's land & vact. Do NE by Penny's land and lands laid out, and Hath such shape & marks as the above Plat Represents, Survey. 7th Febry. 1785 by Phil. Waters Ds.

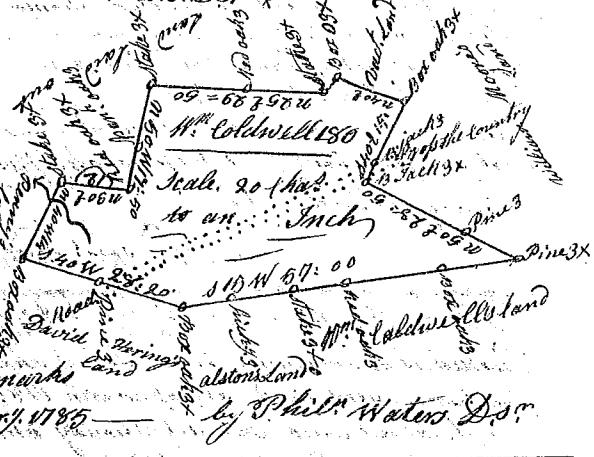

Recorded 22d April 1785.

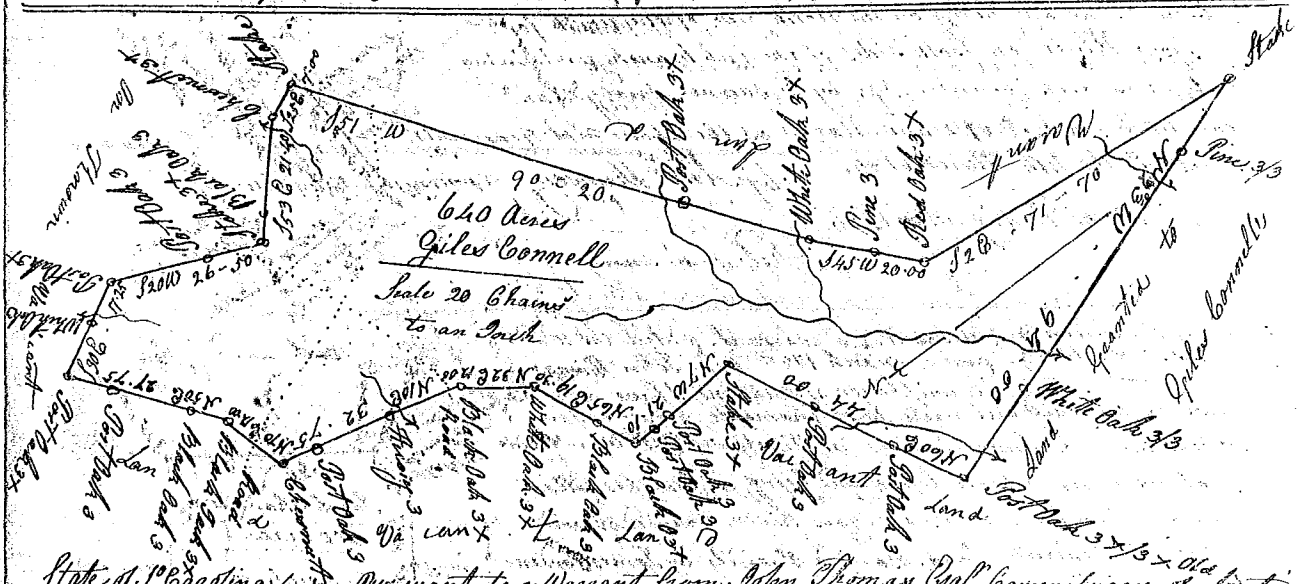

State of So. Carolina / Pursuant to a Warrant from John Thomas Esqr. Commissioner of Locations Dated the 21st day of December 1784 I Have Admeasured and Laid Out Unto Giles Connell a Tract of Six Hundred and Forty Acres of Land Situate in Ninety Six District, East of the Ancient Boundary On the Branches of Fair Forrest Creek and Branches of Lawson's Fork of Pacolate River Bounding to SW on Land Granted to the Aforesaid Connell SE & SW on Land On Thorown And On all Other Sides on Vacant And Hath Such Shape and Marks as the Above Plat Represents — Surveyed 10th January 1785

Recorded 26th April 1785

Wm. Benson D. Surv.