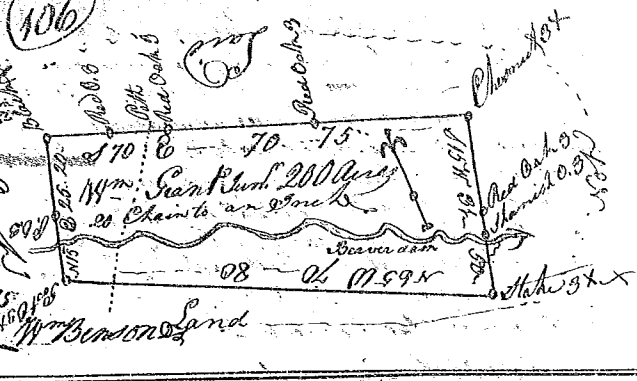
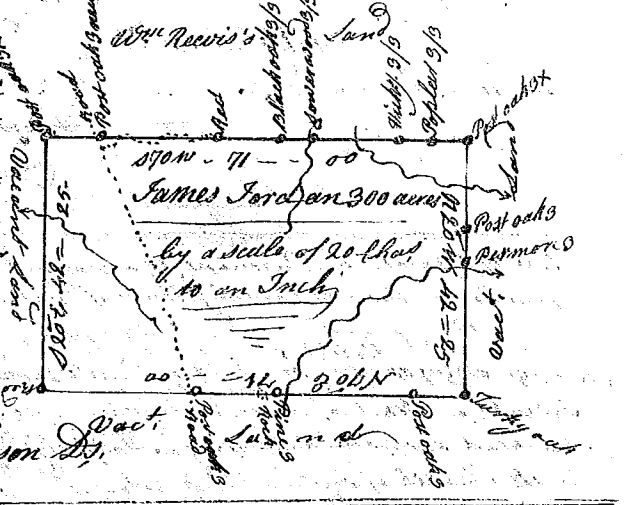


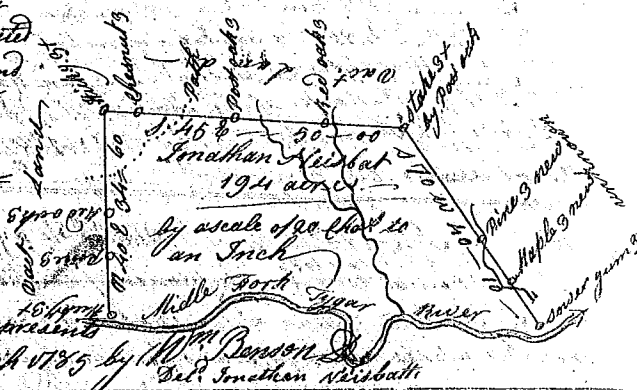
State of S. Carolina Pursuant to a warrant from John Thomas Esq. Comr. Locations dated the 1st day of April 1785, I have admeasured & laid out unto ⁽¹⁰⁶⁾ ~~John Thomas Esq.~~ a Tract of two Hundred acres of Land, situate in 96th District West of the Ancient Boundary, on the Riverbank of S. Fork of Tugger River, Bounding N. & S. on vacant Land & hath such shape & marks as the above Plat Represents, Survey, this 1st of April 1785. Recorded this 6th day of May 1785.



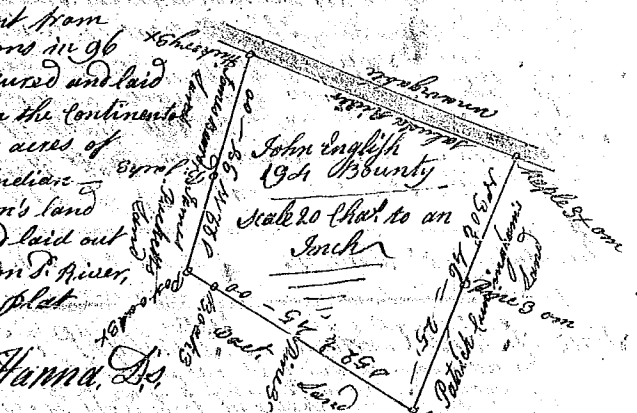
State of south Carolina Pursuant to a warrant from John Thomas Esq. Commissioner of Locations, dated the 15th April 1785, I have admeasured and laid out unto James Jordan a tract of three hundred acres of Land situate in Ninety six District East of the ancient Boundary, on the branches of Snoree River & branches of Ferguson's Creek of Tugger River, bounding S.E. on Land laid out to William Reeves, and on all other sides on Vacant Land, and hath such shape and Marks as the above Plat Represents, Survey, the 19th April 1785, Recorded the 10th May 1785, by Wm. Benson Esq.



State of S. Carolina Pursuant to a warrant from John Thomas Commissioner of Locations, dated the 2nd day of January 1785, I have admeasured and laid out unto Jonathan Needham a tract of Land containing one hundred and ninety four acres situate in Ninety six District East of the ancient Boundary, on the Middle fork of Tugger River, bounding to the S.E. on land laid out to and by the various courses of the said River & on all other sides on Vacant Land, and hath such shape and Marks as the above Plat Represents, Survey, 5th March 1785, Recorded 16th May 1785, by Wm. Benson Esq.



State of S. Carolina Pursuant to a warrant from John Thomas Esq. Commissioner of Locations in 96 District N. Side Saluda River, I have admeasured and laid out unto John English ^{at} ~~of~~ Wagon Master in the Continental army a tract of one Hundred and ninety four acres of Land, on the N. Side Saluda River, below the Indian Boundary, Bounding N. & S. on Patrick Lunningham's Land SW Part on James Packet's Land & part on land laid out to James Beard, S.E. on Vacant Land, and N.W. on S. River, and hath such shape and Marks as the above Plat Represents, Survey, 19th March 1785, Recorded the 16th May 1785, by Robt. Hanna Esq.



State of south Carolina Pursuant to a warrant from John Thomas Esq. Commissioner of Locations in 96 District N. Side Saluda River, I have admeasured and laid out unto Benj. Kellogg a tract of one hundred and twenty five acres of Land, on a small branch of Beaverdam Creek of Snoree River below the Indian Boundary bounding S.E. on land laid out to James M. David N.E. part on land laid out to Burgess Goluby & part laid out to Isaac Gray, and hath such shape and Marks as the above Plat Represents, Survey, 22nd January 1785, by Robt. Hanna Esq. Recorded 16th May 1785.

