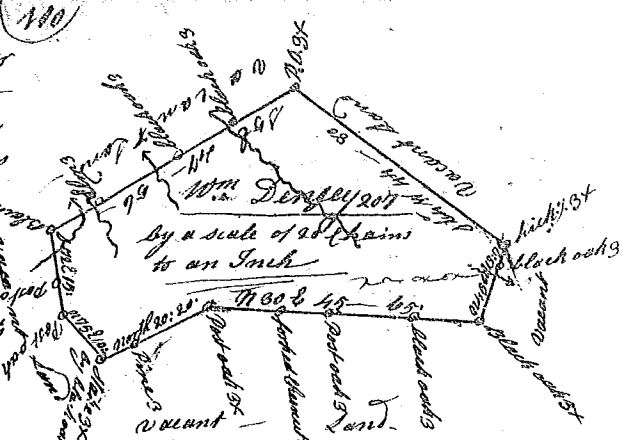



State of S^c Carolina Pursuant to a warrant from John Thomas Esq^r Commissioner of Locations, dated the 24 day of febr^y 1785. I have admeasured and laid out unto William Denzey a tract of two hundred and seven acres of Land, situate in Ninety six district west of the ancient boundary on the branches of Richland Creek of Needy River, bounding on all sides on vacant Land, and hath such shape and Marks as the above Plat Represents

Survey^d the 16th March 1785, by W^m Benson Esq^r.
Recorded the 12th May 1785.



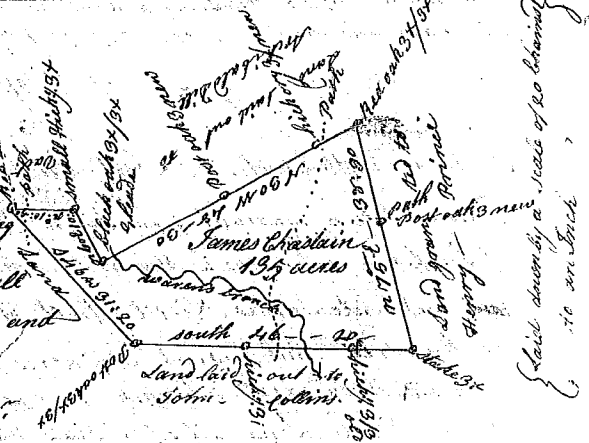
State of S^c Carolina Pursuant to a warrant from John Thomas Esq^r Commissioner of Locations dated the 27th day of febr^y 1785, I have admeasured and laid out unto Thomas Dunigan a tract of one hundred acres of land, situate in Ninety six district, west of the ancient boundary on the branches of Boushey Creek of Enoree River, bounding on all sides on vacant Land, and hath such shape and Marks as the above Plat Represents, Survey^d the 10th March 1785,

Recorded the 12th May 1785, by W^m Benson Esq^r.



State of S^c Carolina, Pursuant to a warrant from John Thomas Commissioner of Locations dated the 15th day of January 1785, I have admeasured and laid out unto James Chastain a tract of one hundred and thirty five acres of land, situate in Ninety six district West of the ancient boundary on Warrens branch of S^c fork of Tyger River, bounding S^e on land granted to Henry Prince, N^e & N^w on the Archibald Dill's Land, S^w to John Collins's Land, all other sides on vacant Land, and hath such shape and Marks as the above Plat Represents,

Survey^d the 14th April 1785, Recorded the 12th May 1785, by W^m Benson Esq^r.



State of South Carolina, Pursuant to a warrant from John Thomas Esq^r Commissioner of Locations dated the 22nd day of January 1785, I have admeasured and laid out unto Dennis Duff a tract of one hundred acres of land, situate in Ninety six district west of the ancient boundary, on the branches of Muck-Creek, S^c fork of Tyger River, and a branch of Myrars Creek of the N^e fork of Saluda River, bounding on all sides on Vacant Land and hath such shape and Marks as the above Plat Represents

Survey^d the 17th Feb^y 1785, Recorded the 12th May 1785, by William Benson Esq^r.



State of S^c Carolina Pursuant to a warrant from John Thomas Esq^r Commissioner of Locations dated 21 day of January 1785, I have admeasured and laid out unto W^m Martin a tract of land containing one hundred and ninety one acres, situate in Ninety six district west of the old boundary, on the branches of Needy River, and a branch of Armstrongs Creek, bounding S^e on Land laid out to Nicholas Darnall, N^e to S^c Charles Benson, all other sides on vacant Land, and hath such shape and Marks as the above Plat Represents,

Survey^d the 13th february 1785, Recorded the 12th May 1785, by W^m Benson Esq^r.

