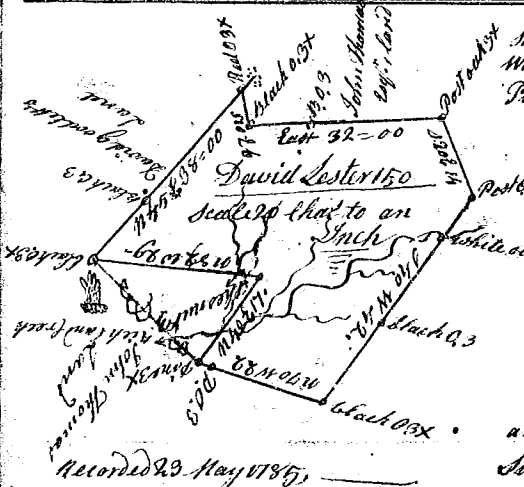
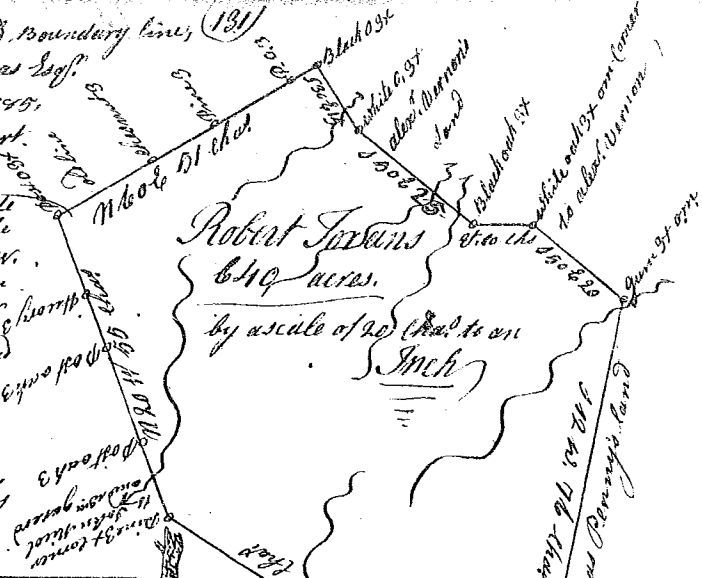
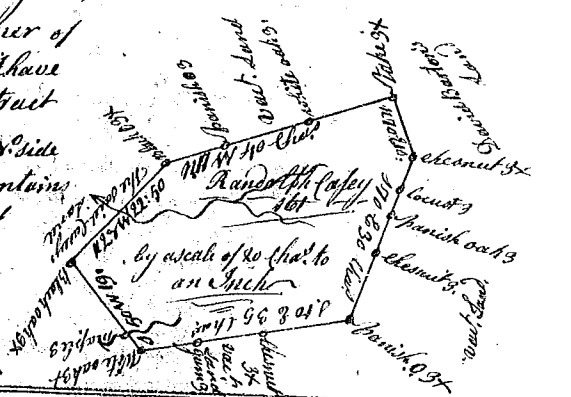


State of S<sup>c</sup> Carolina 96 District; East of the old Boundary line, (181)  
 Pursuant to a warrant from John Thomas Esq<sup>r</sup>.  
 Commissioner of Locations dated 8<sup>th</sup> Feb<sup>r</sup> 1785.  
 I have admeasured and laid out unto Robert  
 Torrance a tract of six hundred and  
 forty acres of land, lying on the North side  
 of the Middle fork of Sugar River, & on the  
 small branches of said River, bounded S.W.  
 by John Nicolls land, Westerly by William  
 Gerrards land & an old line, N.E. by Alex<sup>r</sup>.  
 Vernons land, Eby by Thos Pennys land  
 and hath such shape and Marks as  
 the above Plat Represents.  
 Surveyed the 25<sup>th</sup> Feb<sup>r</sup> 1785,  
 Andrew Thomson Esq<sup>r</sup>  
 Recorded 23<sup>rd</sup> May 1785.



State of S<sup>c</sup> Carolina 96 Dist<sup>r</sup>.  
 W. of the ancient Boundary  
 Pursuant to a warrant from  
 John Thomas Commissioner of  
 Locations dated 16 May 1785, I have  
 admeasured and laid out unto David  
 Lester a tract of land containing one hundred and fifty  
 eight acres, on the small branches of Rich land creek  
 waters of Needy River, bounded S.W. by John Thomas's land  
 N.W. by David Goodlett's land and Michael Johnston's land  
 N.E. by John Thomas Esq<sup>r</sup>'s land, all other sides vacant land  
 and hath such shape and Marks as the above plat represents.  
 Surveyed the 17 May 1785, by Andrew Thomson Esq<sup>r</sup>.

State of S<sup>c</sup> Carolina 96 District West of the old Boundary line,  
 Pursuant to a warrant from John Thomas Commissioner of  
 Locations in Ninety six District dated 24 April 1785, I have  
 admeasured and laid out unto Randolph Casey a tract  
 of one hundred and fifty one acres of land on the N. side  
 of the 3<sup>rd</sup> fork of Sugar River, in a Cove in the Mountains  
 bounded S.W. by Randolph Casey's land, N.W. by David  
 Burtons land, all other sides Vac. Land, and hath  
 such shape and Marks as the above Plat Represents.  
 Surveyed 4<sup>th</sup> May 1785, Andrew Thomson Esq<sup>r</sup>.  
 Recorded 23<sup>rd</sup> May 1785.



State of South Carolina Ninety six District  
 Pursuant to a warrant from John Thomas Esq<sup>r</sup> as Esq<sup>r</sup> Agent  
 of Location Dated the 30 April 1785 I have  
 admeasured and laid out unto John  
 Sanders on the Bounty as a Soldier, a  
 Tract containing two hundred acres  
 of Land Situate some five or six Miles  
 North of Saluda River west of old  
 Downburg on a Branch of Needy River  
 and hath such shape and Marks as  
 Buttings & Boundings as the above Plat Represents.  
 Recorded 23<sup>rd</sup> of May 1785 Surveyed the 5<sup>th</sup> of May 1785  
 Deleaved J. Watson Joseph Whitman Esq<sup>r</sup>

