

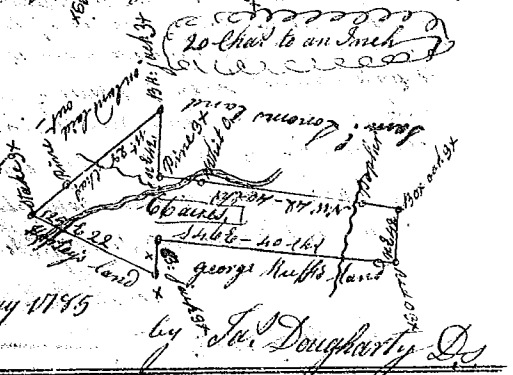
State of S^c Carolina Pursuant to a warrant from John Thomas Commissioner of locations, I have ad-measured and laid out unto George Huff a tract of one hundred and forty one acres of land, situate in ninety six district, on the waters of (former) creek a branch of broad river, and hath such shape and marks, buttings & boundings as the above plat represents.

Surveyed the 17th day of May 1785,
Recorded the 6th July 1785, by J^r Dougharty D^r.

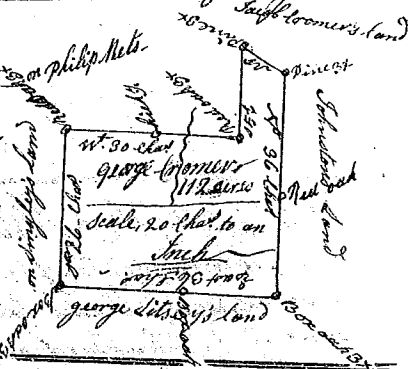


State of S^c Carolina Pursuant to a warrant from John Thomas Commissioner of locations, I have ad-measured and laid out unto George Huff a tract of sixty six acres of land situate in ninety six district on the waters of second creek a branch of broad river, and hath such shape and marks, buttings and boundings as the above Plat represents,


Recorded the 6th July 1785, Surveyed the 17th day of May 1785 by J^r Dougharty D^r.



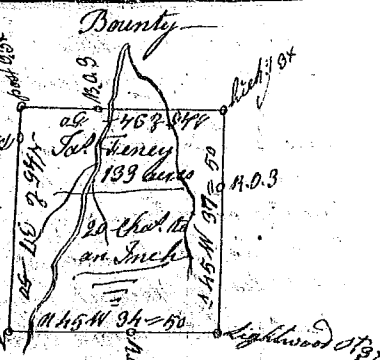
State of S^c Carolina Pursuant to a warrant from John Thomas Commissioner of locations, I have ad-measured and laid out unto George Somer a tract of one hundred and twelve acres of land situate in 96th district on the waters of Cannons Creek, a branch of broad river, and hath such shape, marks, buttings and boundings as the above plat represents, Surveyed the 10th day of May 1785, Recorded the 6th July 1785, by J^r Dougharty D^r.



State of South Carolina Pursuant to a warrant from John Thomas, Commissioner of locations, I have ad-measured and laid out unto George Coroner a tract of forty six acres of land situate in ninety six district, on the waters of second creek a branch of broad river, and hath such shape, marks, buttings and boundings as the above plat represents, Surveyed the 11th day of May 1785, Recorded the 6th July 1785, by J^r Dougharty D^r.



State of South Carolina Pursuant to a warrant from John Thomas Commissioner of locations dated the 5th day of May 1785. I have ad-measured and laid out unto James Thorne a tract of one hundred and thirty three acres of land, situate in 96th district on the north of Saluda River, on waters of Saluda River bounding S^W on Love's land N^W on Wm Burges land N^E on East land S^E of James Robert Mayson's land, and hath such shape and marks as the above plat represents, Surveyed the 15th day of May 1785, Recorded the 6th July 1785, by James Robert Mayson D^r.



State of S^c Carolina Pursuant to a warrant from John Thomas Commissioner of locations dated the 30 June 1785, I have ad-measured and laid out unto David M^c David a tract of ninety five acres of land, situate in ninety six district N^W of the old boundary on Connel Creek of Needy River, and hath such shape and marks, buttings and boundings as the above Plat represents.

Surveyed the 1st day of July 1785, by Joseph Whitner D^r.
Recorded the 16th July 1785.

