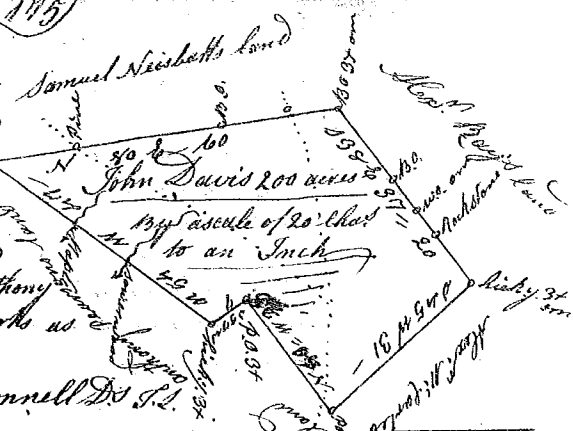


115  
 State of S<sup>c</sup> Carolina Pursuant to a warrant from John Thomas Commissioner of locations, dated the 14th July 1785, I have admeasured and laid out unto John Davis a tract of land containing two hundred acres of - situate in 96 district on the 2<sup>d</sup> fork of the 2<sup>d</sup> fork of Tygar River, east of the Indian boundary line, bounded S<sup>e</sup> by Saml. Neisbott's land, N<sup>e</sup> by Alex<sup>r</sup> M<sup>r</sup>'s land S<sup>w</sup> by Geo<sup>d</sup> SW by Alex<sup>r</sup> M<sup>r</sup>'s land, S<sup>w</sup> by Anthony Pearson's land, and hath such shape form and Marks as the above Plat represents, Survey<sup>d</sup> 15th July 1785,

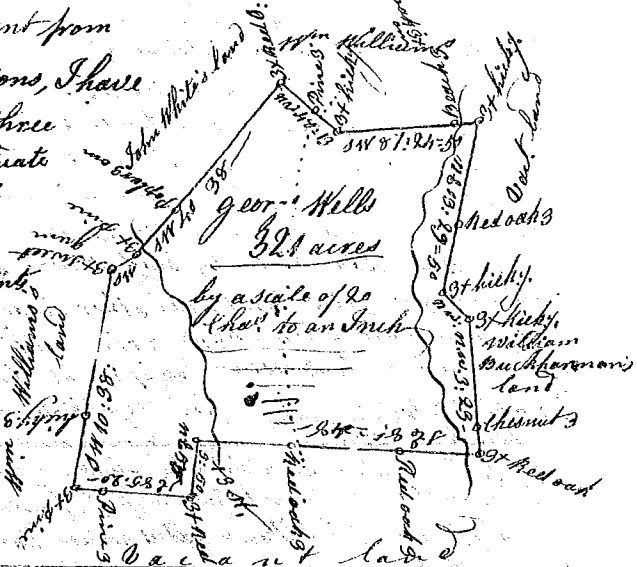
Recorded 18th July 1785, Del. Job Hammon *Jepe Connell D. S. C.*



State of S<sup>c</sup> Carolina Pursuant to a warrant from John Thomas Esq<sup>r</sup> Commissioner of locations, I have and laid out unto George Wells, a tract of three hundred and twenty one acres of land, situate in 96 district, on the waters of Brown's Creek and hath such shape and Marks & cuttings and bounding as the above Plat represents.

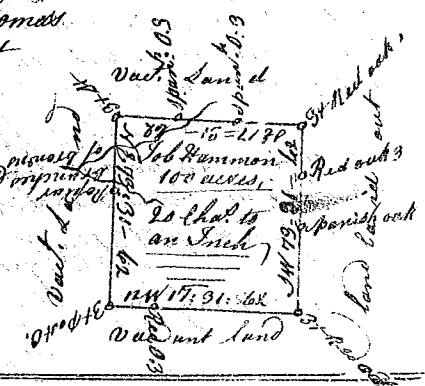
Survey<sup>d</sup>: 14th June 1785, by Charles Sims D<sup>r</sup>,  
 Recorded 18th July 1785, Del. Job Hammon

Below the boundary line



State of S<sup>c</sup> Carolina Pursuant to a warrant from John Thomas Commissioner of locations, I have admeasured and laid out unto Job Hammon a tract of one hundred acres of land, situate in ninety six district, on waters of Brown's Creek and hath such shape and Marks & cuttings and bounding as the above Plat represents, Survey<sup>d</sup> 31 May 1785,

Recorded 18th July 1785, by Charles Sims D<sup>r</sup>,  
 Del. Job Hammon



State of south-Carolina Pursuant to a warrant from John Thomas Commissioner of locations in 96 district N<sup>e</sup> Saluda River, I have admeasured and laid out unto James Abernombie a tract of two hundred and two acres of land, on a small branch of Taybours Creek in Laurence County, bounding N<sup>w</sup> on 10<sup>th</sup> Boyd's land N<sup>e</sup> part of the land held by 15. enj<sup>r</sup> Evans and Part of Saml. Williams land S<sup>e</sup> on Patrick Cunningham's land, all other sides on Vacant land, and hath such shape and Marks as the above Plat represents, Survey<sup>d</sup> 12 July 1785,

Recorded 19th July 1785, by Rob<sup>t</sup> Hanna D<sup>r</sup>,  
 Del. Jonathan Wallace

