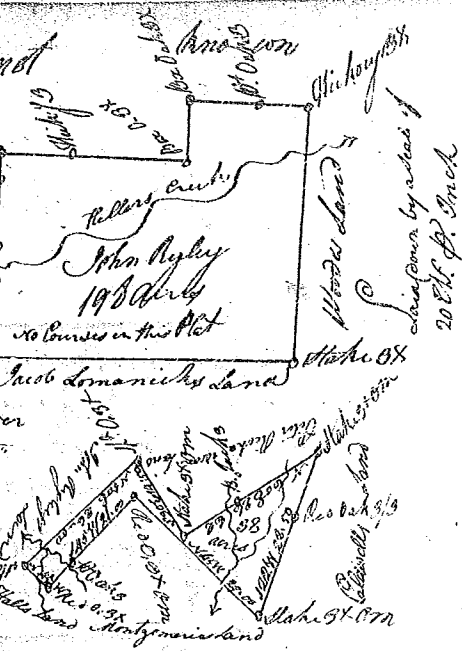


South Carolina 96 District

Pursuant to a Warrant from John Thomas Esq. (199) (dated the 10th May 1785. I have admeasured and laid out unto John Ripley a tract of land containing One Hundred & Sixty Acres on Hollers Creek & Waters of Broad River, & hath such shape & marks as the annexed plat represents.

Recorded this 10th August 1785
State of S. Carolina Pursuant to a Warrant from John Thomas Esq. Com. of Locations in 96 District N. of Saluda River

Dated the 10th May 1785. I have admeasured & laid out unto John Ripley a tract of 87 Acres of Land, Situate in 96 District N. Saluda. Below the ancient Boundary on Waters of Cannon's Creek. & hath such shape & marks as the annexed plat represents. Surveyed the 11th June 1785.
Recorded this 10th August 1785. Waters D. S.




State of South Carolina. Pursuant to a Warrant from John Thomas Esq. Com. of Locations in 96 District N. Saluda. I have admeasured & laid out unto James Kennedy a tract of One Hundred & Sixty Three Acres of Land, Situate in 96 District N. of Saluda below the ancient Boundary on a branch of Brazos Creek Waters of Saluda River. Bounded on the West by Ellmons land, Part towards the East by Horashio Griffins land, Part towards the S. by Peter Hawkins land all other sides vacant. & hath such shape & marks as the annexed plat represents. Surveyed June 1785.


Recorded this 10th August 1785
State of South Carolina. Pursuant to a Warrant from John Thomas Esq. Com. of Locations in 96 District N. Saluda

Dated the 25th April 1785. I have admeasured & laid out unto James Kennedy a tract of 200 Acres of Land, Situate in 96 District N. of Saluda River below the ancient Boundary on Waters of Broad River, Bounded on the NW by Christopher Lewis land all other sides by land unknown. & hath such shape & marks as the annexed plat represents.

Recorded this 9th day of June 1785
Recorded this 10th of August 1785



of 1000



Pursuant to a Warrant from John Thomas Esq. Dated the 25th April 1785. I have admeasured & laid out unto James Kennedy a tract of One Hundred & Twelve Acres of Land in 96 District below the ancient Boundary & hath such shape & marks as the annexed plat represents. Surveyed this 9th of June 1785.
Recorded this 10th Aug. 1785.

State of S. Carolina. Pursuant to a Warrant from John Thomas Esq. Com. of Locations in 96 District N. Saluda. Dated the 4th May 1785. I have admeasured & laid out unto Benjamin Buchanan a tract of One Hundred Acres of Land Situate in 96 District N. Saluda below the Old Boundary on a small Branch of Broad River, Bounded NW by Jack Owens land SE by James Buchanan's land & S by Siles' land SW by land not known & hath such shape & marks as the annexed plat represents. Surveyed this 4th May 1785.
Recorded this 10th August 1785.

