
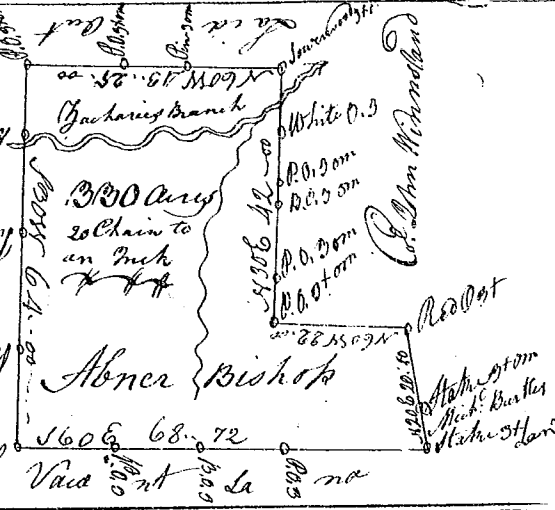


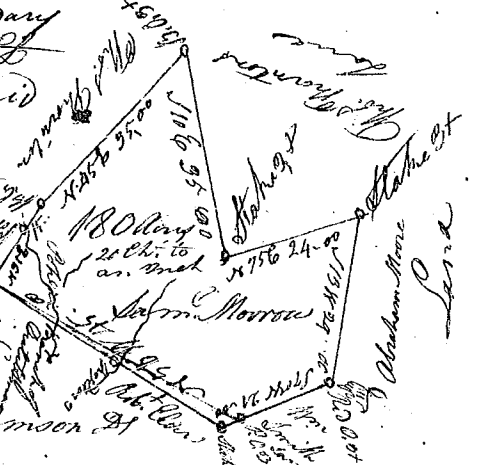
State of S. Carolina Pursuant to a Warrant from (213)
 John Thomas Esq. Com. Lt. I have admeasured & laid out
 unto John Brown a tract of One Hundred & twelve Acre
 of Land Situate in 96 District on a fork of the Runnings
 Creek a branch of Broad River & hath such shape & marks as
 Bunting & Boundings as the above plat Represents
 Survey'd this 18th July 1785 Charles Sims Esq.
 Recorded this 26th August 1785 Del. Mary McGuire



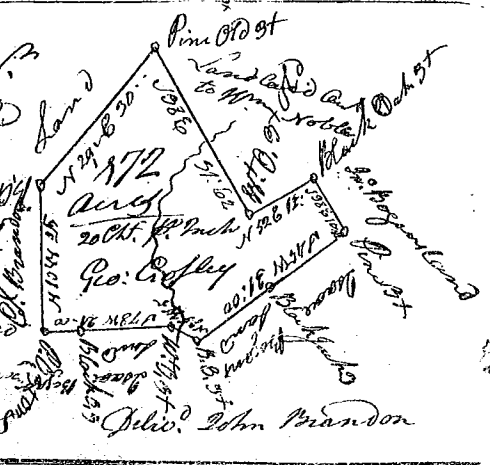
State of South Carolina Pursuant to a Warrant from
 John Thomas Esq. Com. Lt. I dated this 18th April
 1785. I have admeasured & laid out unto Abner
 Bishop a tract of Containixg Three Hundred
 & thirty acres of land. Situate in 96 District
 Above the ancient Boundary line on a branch
 of Runny River Cal. Gachanuk's fork bounded Et.
 W. & E. on Cl. John Wingo's Michael Burkley's Land
 N. on land laid out all other sides on Vacant
 Land & hath such shape & marks as the above
 Plat Represents Survey'd this 10th June 1785
 Recorded this 26th Aug 1785
 Deliv. Daniel Ford M. W. Downs Esq.



State of S. Carolina 96 District East of the Old Boundary
 Pursuant to a warrant from John Thomas Esq. Com. Lt.
 I dated the 2nd August 1785. I have admeasured & laid
 out unto Samuel Morrow a tract of land land
 Containixg One Hundred & Eighty Acre. Situate
 Lying along on the Upper branch of Dutchman
 Creek including the Plantation made by Isaac Patton
 & hath such marks & Boundaries & Bunting & C. as
 the above plat Represents Survey'd this 11th Aug 1785
 Recorded this 26th Aug 1785
 Deliv. M. Thompson Esq. Andrew Thomson Esq.



State of S. Carolina Union County
 Pursuant to a warrant from John Thomas Esq. Com. Lt.
 I dated this 12th June 1785. I have admeasured &
 laid out unto George Clifley a tract of One
 Hundred & Seventy two Acre of Land Situate
 in 96 District on the Waters of Springwood Creek
 Bounding N. & on land laid out to W. Noble Esq. on the
 Bogans John Coase Bogans NW on Cl. Brandon's Land
 & hath such shape & marks as the above plat Represents
 Survey'd this 23rd Aug 1785 W. Gaston Esq.
 Recorded this 26th August 1785 Deliv. John Brandon



State of S. Carolina Pursuant to a Warrant
 from John Thomas Esq. Com. Lt. in 96 District N. side said
 River I have admeasured & laid out unto John McCool a tract of
 94 Acre of land Situate in 96 District on the Waters of Fair
 Spring Bounding West on a Survey unknown L. & on John Springer's Land
 all other sides on Vacant Land & hath such shape & marks as
 the above plat Represents Survey'd this 20th Aug 1785
 Recorded this 29th Aug 1785
 Deliv. John Ford W. Gaston Esq.

