State of South Carolina 96 district
Pursuant to a warrant from John Thomas Esq.
Commissioner of locations for the district
of the No. side of Saluda River, I have
surveyed and laid out unto Thomas
Wood a tract of land containing 350
acres, situate below the ancient boundy
line, on both sides of Lauson's fork of
Pacolate River, also, on both sides of Sholey
Creek of said forke, bounded Eastwardly
& westwardly by Marywood's land NW-
-wardly by Daniel Kelly's land, on all
other sides by vacant land, and has such
shape and Marks as the above Plat Represents,
Surveyd. the 20 of augt. 1785,
Recorded 8 septr. 1785, by James Seaborn Ds.

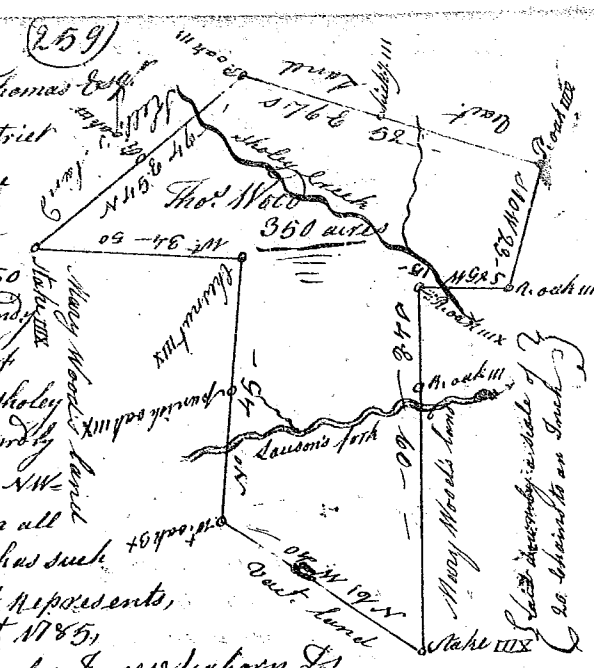

St. of So. Carolina Union County
Pursuant to a warrant from John
Thomas Esqr. Commissioner of locations
in 96 District No side Saluda
I have admeasured and laid out
unto William Goldsmith a Tract of
three hundred and Twenty acres of
Land situate in 96 District, on the
waters of fairforest, Bounding NW on
land laid out to George Earnest, & on all other sides on
Vacant Land, and hath such shape and Marks as the above Plat Represents,
Recorded 8 septr. 1785, Surveyd. the 20th day of July 1785, by Willm. Gaston Ds.
Del. Wm. Roundtree



State of So. Carolina 96 distt. East of the old boundary,
Pursuant to a warrant from John
Thomas Esqr. Commissioner of locations
Dated 9th day of augt. 1785, I have
admeasured and laid out unto Henry
Storey a tract of land containing
three hundred and twenty one
acres lying on both sides of Storey
Creek a branch of fairforest
bounded SE by George Storey's
land, So. by Irvin's land, No.
By Hugh Gourley's land NW by
John Foster's land, all other sides
by old Lines, and hath such shape and
Marks as the above Plat Represents,
Recorded 8th septr. 1785, Surveyd. the 10th augt. 1785,
Andw. Thomson Ds.

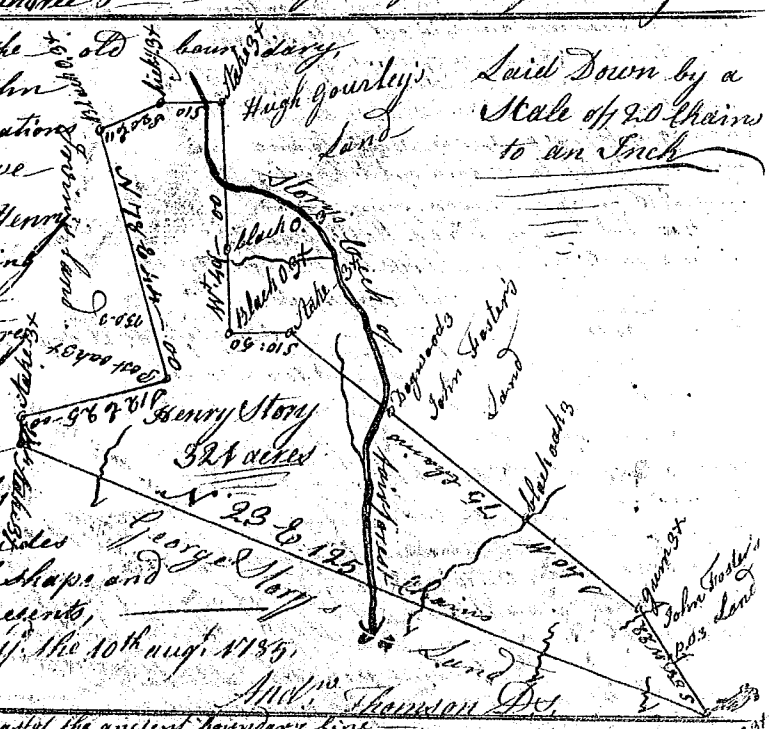

State of south Carolina 96 District, East of the ancient boundary line
Pursuant to a warrant from John Thomas Commissr. of locations dated the
16th July 1785, I have admeasured and laid out unto William Means
a tract of land containing fifty acres situate in Spartanburg County
on the North side of fairforest, on a small branch of Mitchel's Creek
bounded N by Richd. Say's Land Wt. by said Wm. Means land, and hath
such shape and Marks as the above Plat Represents, Surveyd. 20 July 1785
Recorded 8th septr. 1785, Andw. Thomson Ds.