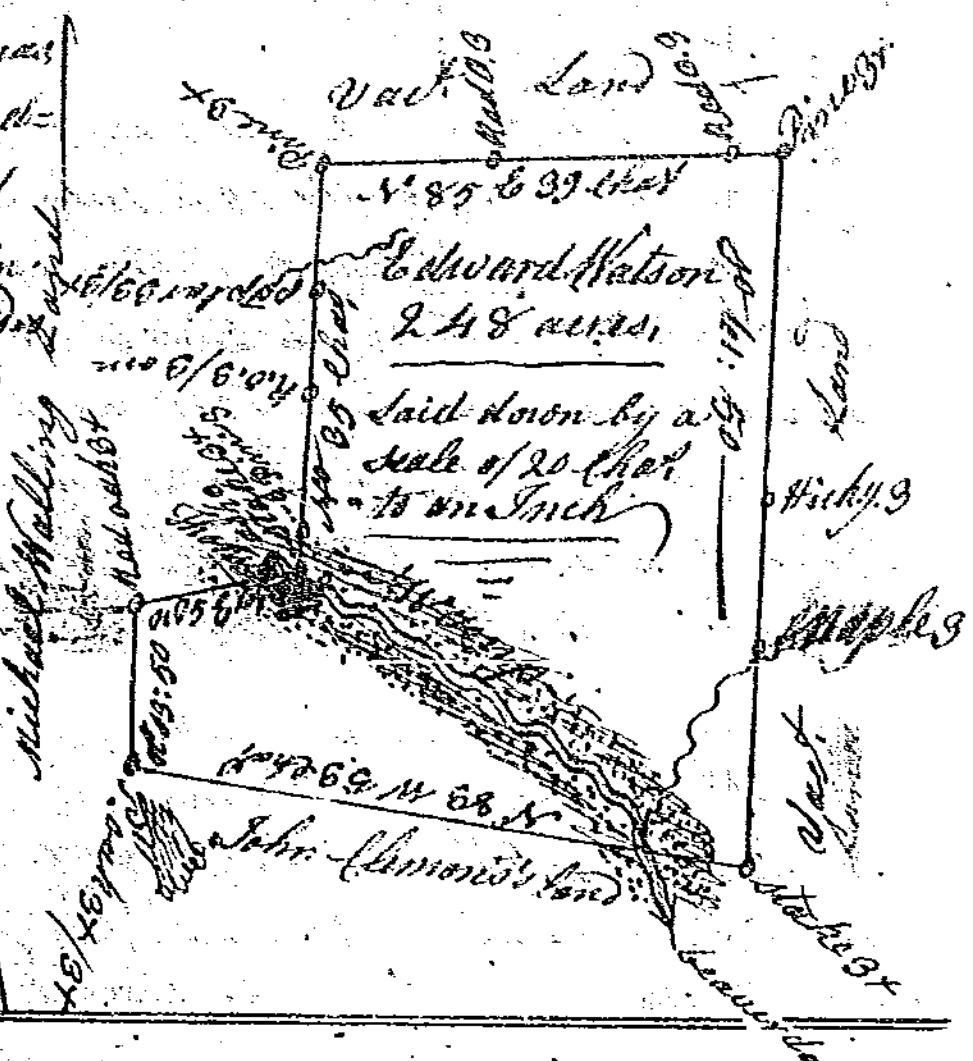

State of S° Carolina / Pursuant to awarrant from John Thomas Commissioner of Locations dated the 8th aug.t 1785 I have ad=measured and laid out unto Edward Watson atract of Two hundred and forty Eight acres of land, situate in Ninety Six district, above the old boundary, on both sides of Elisha Thomson's beaver dam Creek of Midle Tygar River, and hath such shape, Marks, buttings and bounding as the above Plat Represents,

Survey.d the 9th day of aug.t 1785

Recorded 14th Sept.r 1785. — by J. Whitner D.s.

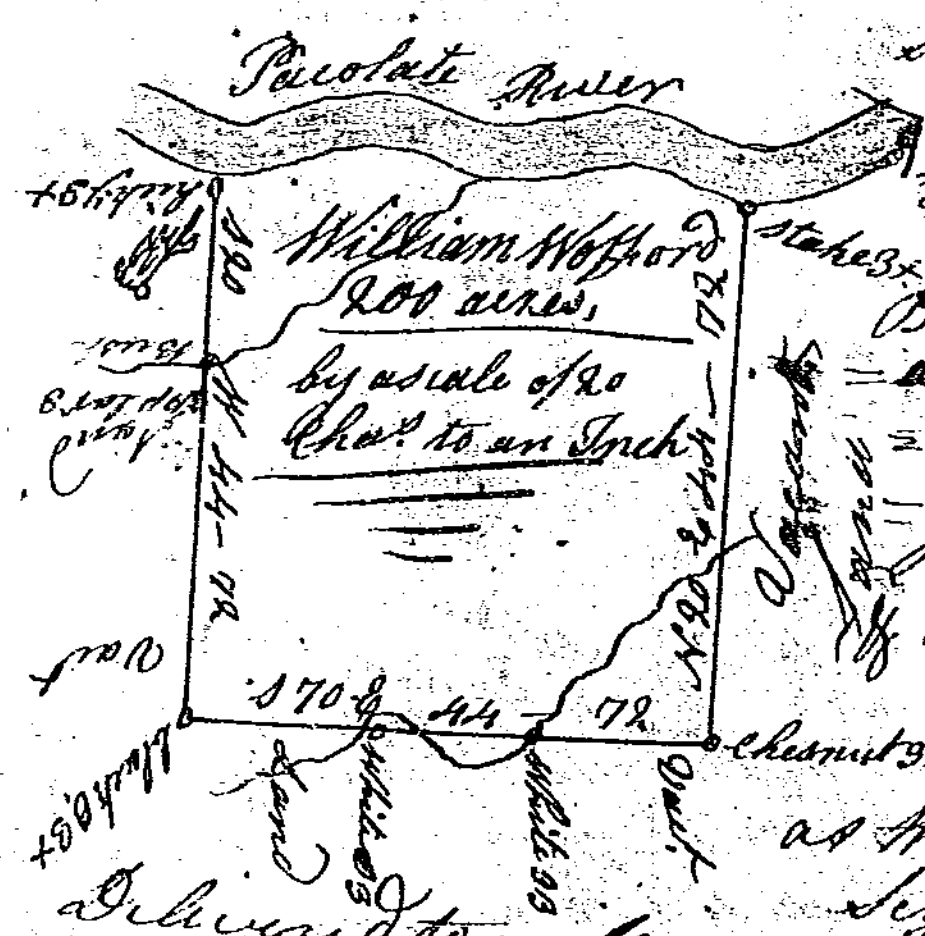

State of S.t Carolina Ninety Six District on the E Side of the ancient Boundary Line — Pursuant to a warrant from under the Hand & Seal of John Thomas Esq.r Com.r of Locations Bearing Date Sept the 9th 1785 I have Admeasured & Laid out unto William Wofford a Tract of Land Containing Two hundred Acres Situate Lying & Being in Sparton Burg County on the South side of Pacolate River Bounded Northwardly By Land on all sides Vacant Land & Hath such Shape & marks as the above Plat Represents

Surveyed the 10th of September 1785

Delivered to William Wofford Recorded the 14 Sept. 1785 — Andrew Thomson D.S.

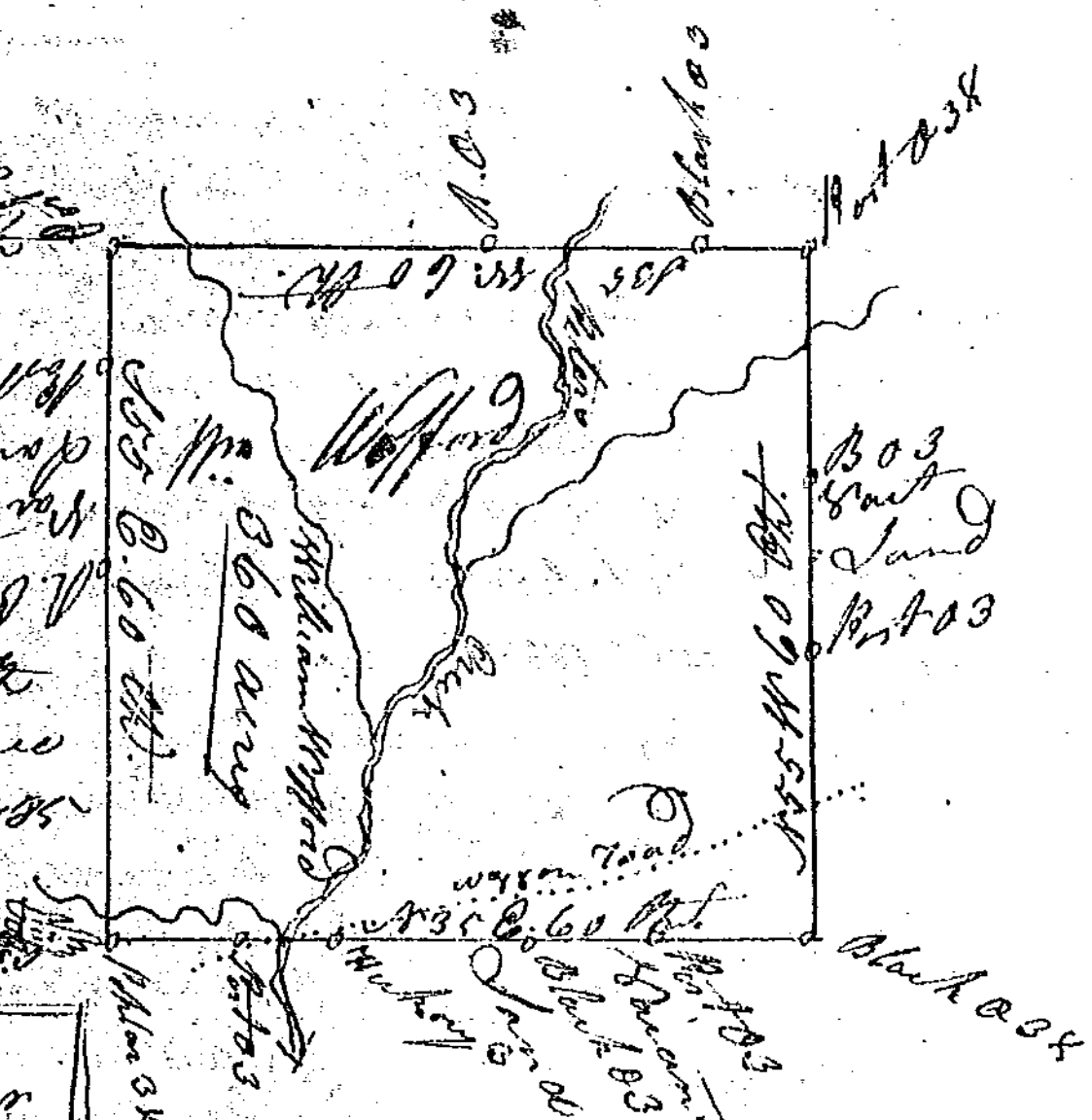

State of S.t Carolina Ninety Six District on the E.t Side of the ancient Boundary Line Pursuant to Warrant under the hand & Seal of John Thomas Esq.r Commissioner of Locations Bearing Date Sept the 9th 1785 I have Admeasured & Laid out Unto William Wofford a Tract of Land Containing Three hundred & Sixty acres Situate Lying & Being on Both sides of Peters a Branch of Pacolate River Bounded on all sides by Vacant Land & Hath such other shape & marks as the above Plat Represents Surveyed the 10th Sept. 1785

Recorded the 14th Sept. 1785

Delivered to Wm Wofford — Andr.w Thomson D.S.

State of south Carolina /
Pursuant to a warrant from John Thomas Esq.r Commissioner of Locations Dated 30 June 1785. I have admeasured and laid out unto Philip Trammel atract of Sixty seven acres of land situate in 96 district north side of Saluda Wests of the old boundary on both sides of Green's Creek of South Pacolate River, and hath such shape & Marcks as the above Plat Represents.

Recorded 15th Sept.r 1785 Survey.d 2 July 1785, — B Joseph Whitner D.s.



State of S.t Carolina Pursuant to a warrant from John Thomas Esq.r Commissioner of Locations Dated the 8th Aug.t 1785 I have Admeasured & Laid out unto John Watson a Tract of Seventy six Acres of Land Situate in Ninety six District No. Side of Saluda on Branch of Peach Creek of South Tygar River all sides Vacant & Hath such Shape & Marks as the above Plat Represents

Survey the 9th of Augt 1785 J. Whitner D.S.

Recorded the 15th of Sept. 1785