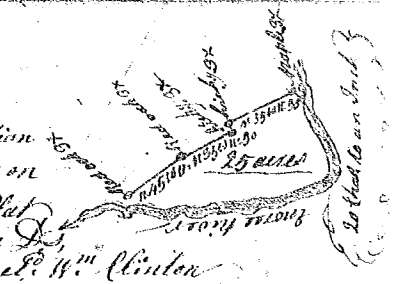



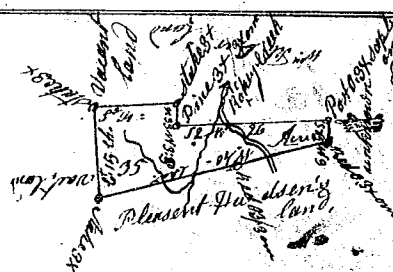
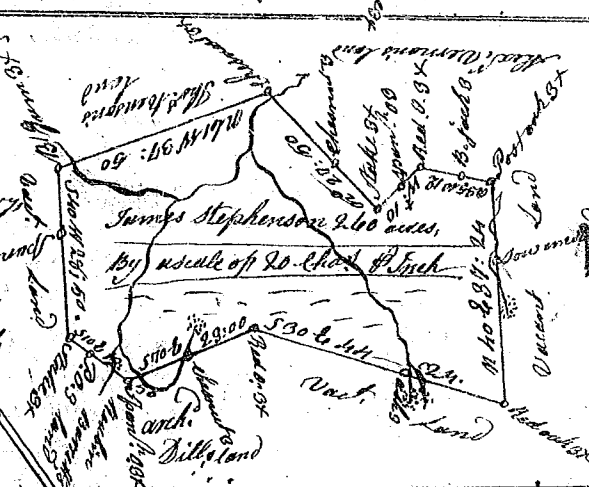
State of South Carolina Pursuant to a warrant from John Thomas Esq. Commissioner of locations in Ninety Six District
 3^d Saluda River, I have admeasured and laid out unto M^r.
 Clinton a tract of 25 acres of land, on Enoree River below the Indian
 Boundary, Bounded N^W by John Campbells land, all other sides on
 Enoree River, and hath such shape and Marks as the above Plat
 Represents, Survey^d 15th Aug^t 1785, by Robt Hannes J^r.
 Recorded 29th Sept^r 1785, Del. W. Clinton



State of South Carolina Pursuant to a warrant from John Thomas Esq. Commissioner of locations, dated 31st Aug^t 1785, I have admeasured and laid out unto John Hauer a tract one hundred and six acres of land situate in ninety six district, on a branch of Enoree River all sides on vac^t land, and hath such shape and Marks as the above Plat Represents, Survey^d 31st Aug^t 1785, Recorded 29th Sept^r 1785, J. Whittner Del.

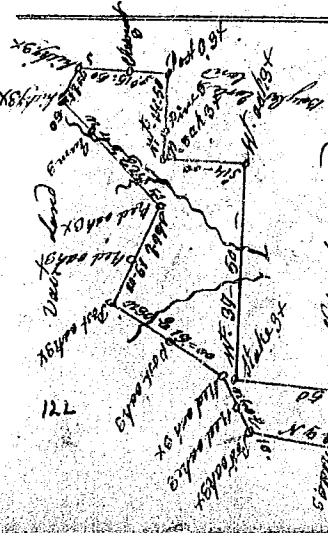
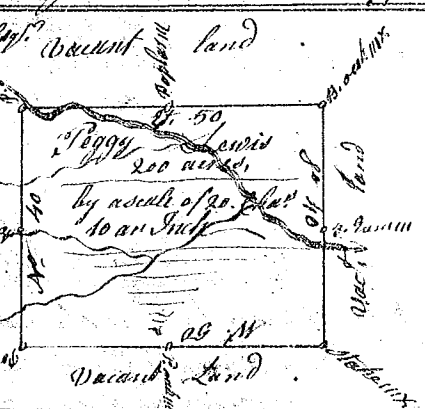


State of S^c Carolina Pursuant to a warrant from John Thomas Esq. Commissioner of locations dated 25th July 1785, I have admeasured and laid out unto James Stephenson a tract of Two hundred and sixty acres of land, situate in Ninety six district on Fortmerry beaverdam creek, waters of Sugar River, and hath such shape, Marks, cuttings and boundings as the above plat Represents, Survey^d 1st Sept^r 1785, Recorded 29th Sept^r 1785, John Young Esq. Del.



State of S^c Carolina Pursuant to a warrant from John Thomas Esq. Commissioner of locations dated the 31st Aug^t 1785, I have admeasured and laid out unto Pleasant Hudson a tract of Thirty three acres of land, situate in Ninety six District on both sides of Monkey Creek of Enoree River, and hath such shape, Marks, cuttings and boundings as the above Plat Represents by Joseph Whittner Del.
 Survey^d 31st August 1785, Recorded 29th Sept^r 1785.

State of South Carolina Pursuant to a Warrant from John Thomas Esq. Commissioner of locations for the district of 66th Side Saluda River I have surveyed and laid out unto Peggy Lewis a tract of Land containing 200 acres, situate below the ancient boundary line of Turkey Pen branch of Lawson's forke of Pacolata River bounded on all sides by Vacant Land, and hath such shape and Marks as the above Plat Represents, Survey^d the 11 July 1785, by James Seaborn Esq., Recorded 29th Sept^r 1785.



State of South Carolina Pursuant to a warrant from John Thomas Esq. Commissioner of locations dated the 20th Aug^t 1785, I have admeasured and laid out unto Thomas Jackson a tract of one hundred and twelve acres of land, situate in Ninety six district on both side of north Pacolata River, and hath such shape, Marks, cuttings and boundings, as the above Plat Represents, Survey^d 29th Aug^t 1785, Recorded 29th Sept^r 1785, by John Young Esq. Del.