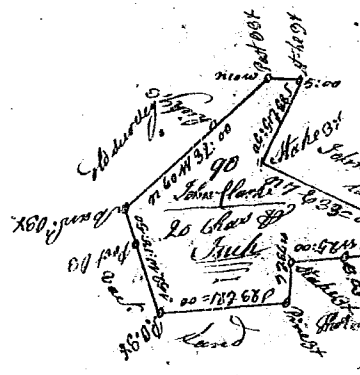
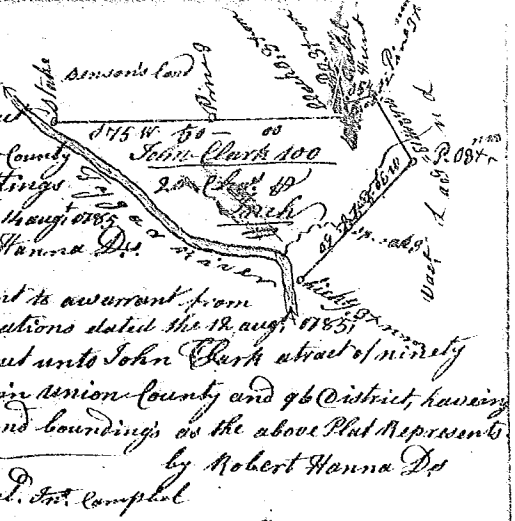


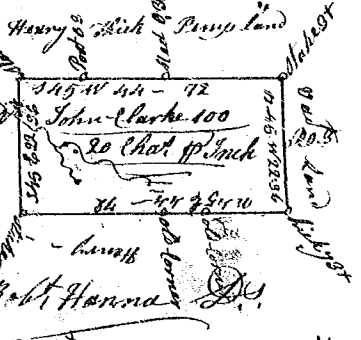
State of S^c Carolina Pursuant to a warrant from John Thomas Esq^r Commiss^r of locations dated 12 aug^t 1785 I have admeasured and laid out unto John Clarke a tract of one hundred acres of land on Tyger river in Union County Ninety six District, having such shape, Marks, buttings and boundings as the above Plat Represents, Surveyed the 14 aug^t 1785 Recorded 15th oct^r 1785 Del. John Campbell, Robert Hanna D^s



State of South Carolina Pursuant to a warrant from John Thomas Commiss^r of Locations dated the 12 aug^t 1785 I have admeasured and laid out unto John Clarke a tract of ninety acres of land on Tyger's Creek in Union County and 96 District, having such shape, marks, buttings and boundings as the above Plat Represents, Surveyed the 14 aug^t 1785 Recorded 15th oct^r 1785 Del. John Campbell, Robert Hanna D^s



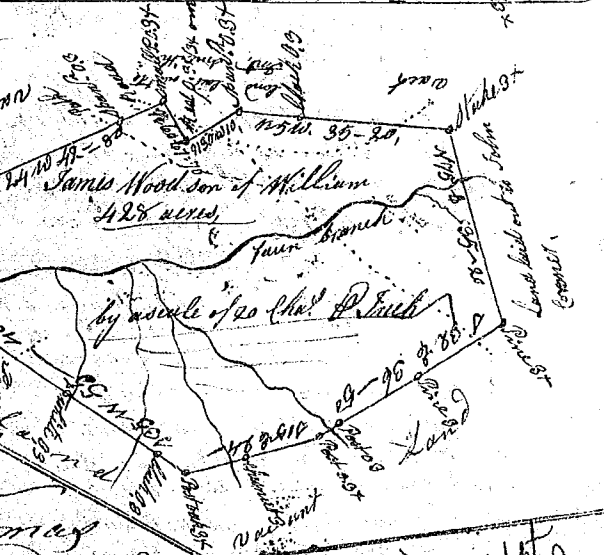
State of S^c Carolina Pursuant to a warrant from John Thomas Commiss^r of locations in Ninety six District N^e Saluda dated 12 aug^t 1785 I have admeasured and laid out unto John Clarke a tract of 100 acres of land on a small branch of Tyger river in Union County, bounding N^e by S^e part on Henry Clarke land and Part in Part. And, SW on Henry Thick Pumps land all other sides on Vacant land, and hath such shape and Marks as the above Plat Represents, Surveyed 13 aug^t 1785 Recorded 15th oct^r 1785 Del. John Campbell, Robert Hanna D^s



State of South Carolina Pursuant to a warrant from John Thomas Esq^r Commiss^r of locations in 96 District N^e Saluda, I have admeasured and laid out unto John Clarke a tract of sixty acres of land on a small branch of Tyger river in Union County, bounding S^e on Sepe young land, NW on Nathl Hunt's land, all other sides on Vacant land and hath such shape and Marks as the above Plat Represents, Surveyed 13 aug^t 1785 Recorded 15 oct^r 1785 Del. John Campbell, Robert Hanna D^s



State of South Carolina Pursuant to a warrant from John Thomas Esq^r Commiss^r of locations dated 12th oct^r 1785, I have admeasured and laid out unto James Wood son of William, a tract of land containing four hundred and twenty eight acres, situate in 96 District East of the ancient boundary, on a small branch of Sawson's fork (Creek of Saluda River, and hath such shape, Marks, buttings and boundings as the above Plat Represents, Surveyed 12th oct^r 1785 Recorded 14th oct^r 1785 Del. W. Benson D^s, Capt. Woods, Capt. David,



State of S^c Carolina 96 District N^e of Saluda East of the old Boundary line Pursuant to a warrant from John Thomas Esq^r Dated the 20th Dec^r 1785 I have admeasured and laid out unto John Wallace a tract of 168 acres of land, situate lying being on a branch of the Beaver dam creek the waters of Enoree River - bounded N^e by Old line East by Wims land NW by and all other sides Vacant land & hath such shape & marks as the annexed Plat Represents Surveyed this 29th Dec^r 1785 Recorded this 20th Oct^r 1785 James Wofford D^s

