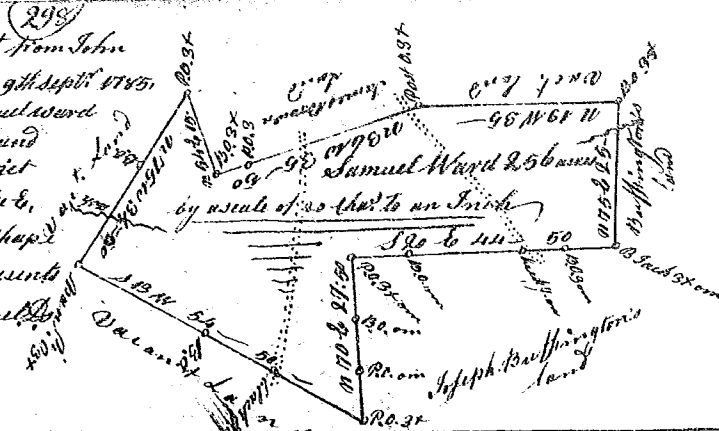
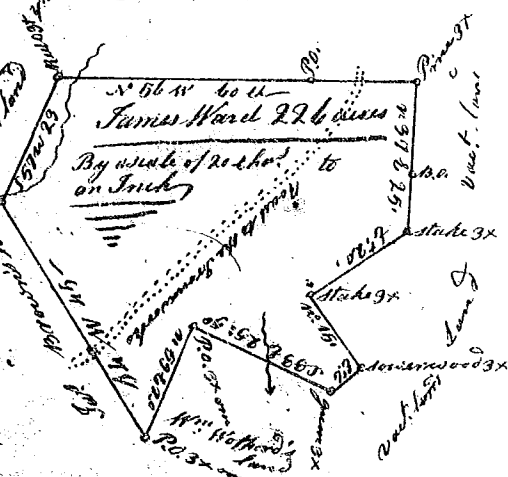



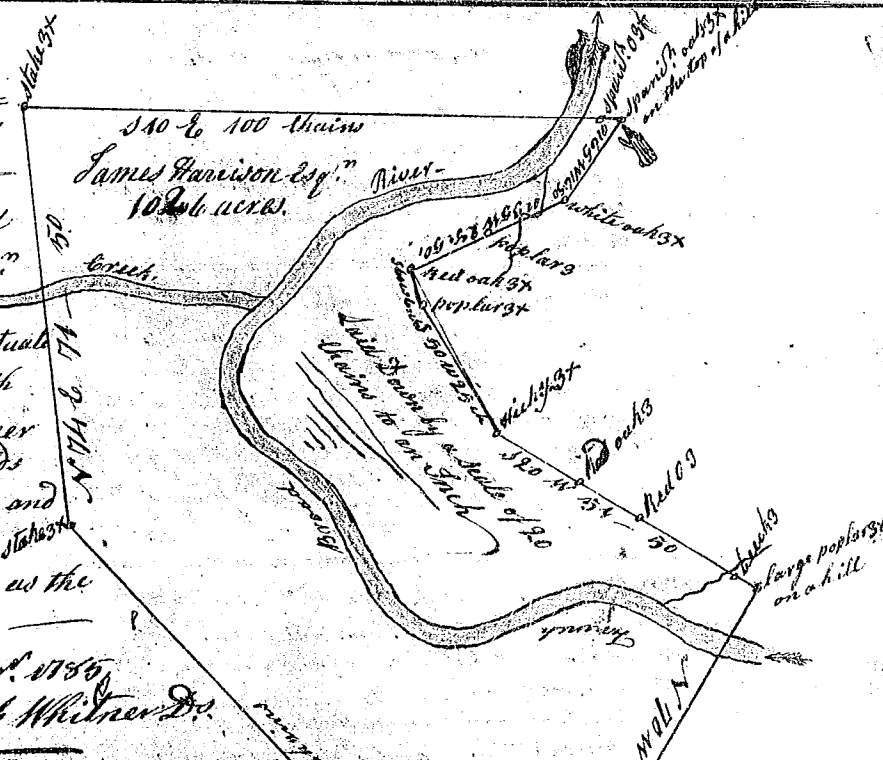
State of South Carolina, Pursuant to a warrant from John Thomas Esq. Commissioner of Locations Dated 9th Sept. 1785, I have admeasured and laid out unto Samuel Ward a tract of land containing Two hundred and fifty six acres situate in Ninety six District on the branches of fairpoint & Sawyers forks &c. of the Indian boundary line, and hath shape form and Marks, as the above Plat Represents Surveyed the 10<sup>th</sup> Sept. 1785, by Joseph Connel Esq. Recorded 5th Nov. 1785



State of South Carolina Pursuant to a warrant from John Thomas Esq. Commissioner of Locations dated 12 Sept. 1785, I have admeasured and laid out unto James Ward a tract of land containing Two hundred and Twenty six acres, situate in 96 District on Sawyers branch the waters of Sawyers fork &c. East of the Indian boundary bounded N & E by 18<sup>th</sup> Woffard's land, Et by J. Connel's land, all other sides by vacant land, and hath such form and Marks as the above Plat Represents, Surveyed 14th Sept. 1785, by Joseph Connel Esq. Recorded 9th Nov. 1785.



State of South Carolina, Pursuant to a warrant from John Thomas Esq. Commissioner of Locations Dated the 26<sup>th</sup> day of October 1785, I have admeasured and laid out unto James Harrison Esq. a tract of one Thousand and Twenty six acres, of land situate in Ninety six District on both sides of French Broad River including Indian old fields on both side of said River, and hath such shape, Marks, Boundings and Boundings as the above Plat Represents, Surveyed the 14th day Nov. 1785, by Joseph Whitner Esq. Recorded 9 Nov. 1785.



State of South Carolina Pursuant to a warrant from John Thomas Esq. Commissioner of Locations Dated 2<sup>nd</sup> of Oct. 1785, I have admeasured and laid out unto Hezekiah Gentry a tract of 19 1/2 acres of land, situate in Ninety six District, on Bogans Creek in the fork between Broad & Sugar rivers, bounding N & E on land laid out for Jacob Holingsworth &c. on George Ashford's land, all other sides on lands laid out and hath such shape and Marks as the above Plat Represents Surveyed the 11<sup>th</sup> Oct. 1785, by Nath. Abney Esq. Recorded 23<sup>rd</sup> Dec. 1785 Del. Absalom Wood