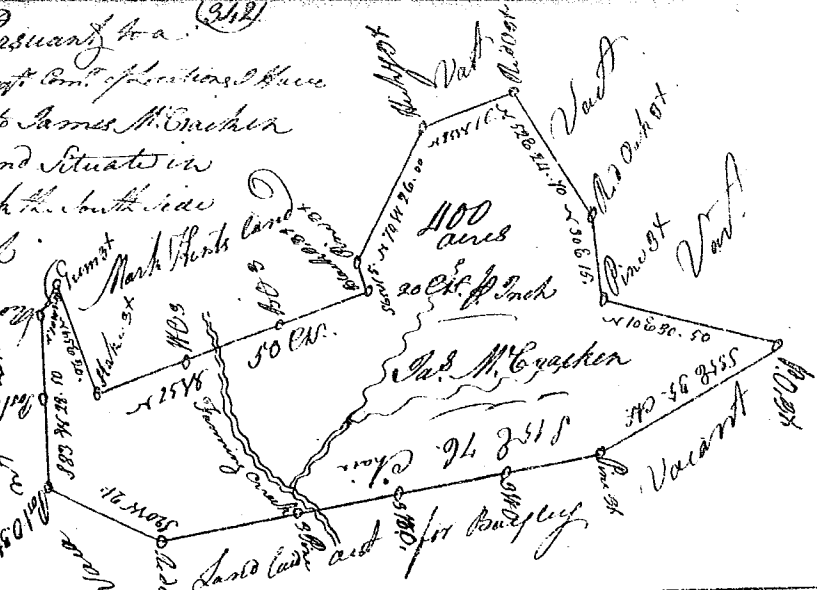
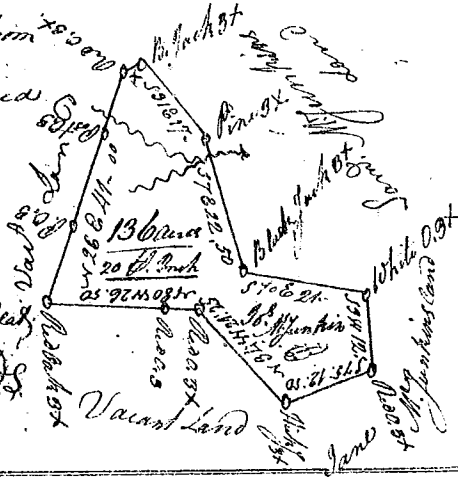


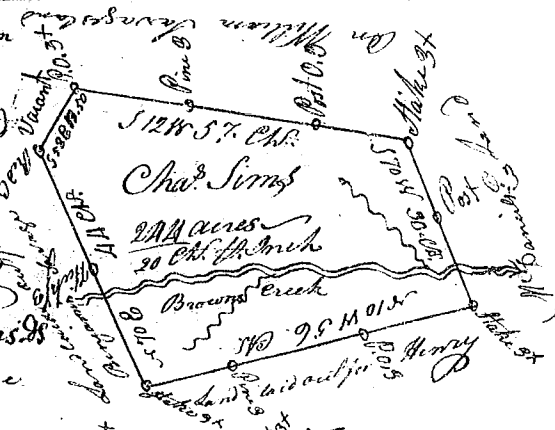
State of South Carolina Pursuant to a Warrant from John Thomas Esq. Comr. of Locations, I have admeasured & laid out unto James M. Cocker a tract of 100 acres of land Situate in 96 district On Fanning Creek the south side of Broad River & hath such shape marks, buttings & boundings as the above plat represents. Surveyed this 13<sup>th</sup> Jan<sup>y</sup> 1786 by Cha. Simms D<sup>y</sup> S. Recorded this 23<sup>rd</sup> Jan<sup>y</sup> 1786 Del. Mary McQuire



State of South Carolina Pursuant to a Warrant from John Thomas Esq. Comr. of Locations, I have admeasured & laid out unto Joseph M. Junion a tract of one Hundred & Thirty six acres of Land Situate in 96 District on the N. side of Tigger River & hath such shape of marks, buttings & boundings as the above plat represents. Surveyed this 29<sup>th</sup> Dec<sup>r</sup> 1785 Cha. Simms D<sup>y</sup> S. Recorded this 23<sup>rd</sup> January 1786 D<sup>y</sup> Mary McQuire



State of S. Carolina Pursuant to a Warrant from John Thomas Esq. Esq. I have admeasured & laid out unto Charles Sims a Tract of 224 acres of land Situate in 96 District On Browns creek the South side of Broad River, & hath such shape form, marks, buttings & boundings as the above plat represents. Surveyed this 6<sup>th</sup> Jan<sup>y</sup> 1786 Cha. Simms D<sup>y</sup> S. Recorded this 23<sup>rd</sup> January 1786 Del. M. McQuire



Pursuant to a warrant from John Thomas Esq. Commissioner of locations I have admeasured and laid out unto Charles Sims a tract of 399 acres of land Situate in 96 District, on Timber Creek North side of Tigger river, and hath such shape, form, marks, buttings and boundings as the above Plat represents, Surveyed 29<sup>th</sup> Dec<sup>r</sup> 1785, by Charles Sims D<sup>y</sup> S. Recorded 23<sup>rd</sup> Jan<sup>y</sup> 1786

