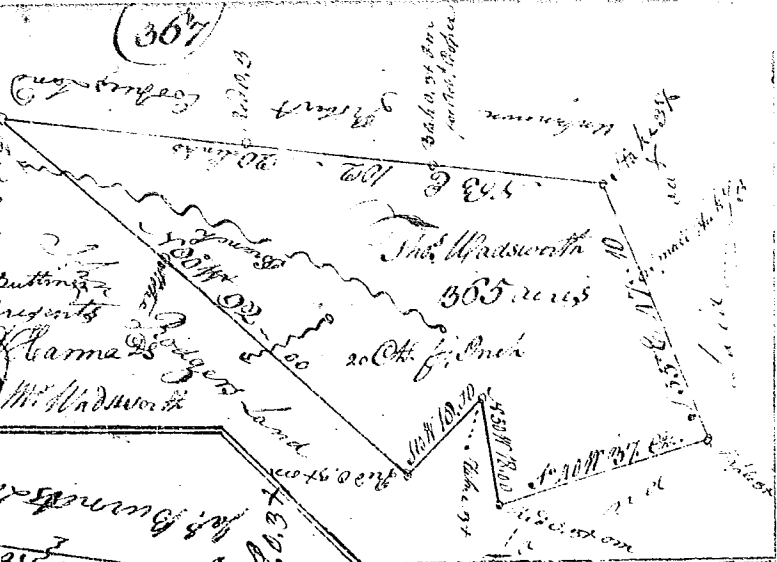




State of S. Carolina. Pursuant to a Warrant from John Thomas Esquire C. P. 90 District S. of Saluda River. 1786 I have measured and laid out unto Thomas Wadsworth a Tract of Three Thousand and Sixty Five acres of Land in Sumner County on a small Branch of Little River, Having such Shape & marks as the above recd. Represents Survey'd the 20th January 1786. Attest Thomas Wadsworth
Recorded this 6th March 1786. Delivered to the owner



State of S. Carolina Pursuant to a Warrant from John Thomas Esquire C. P. 90 District S. of Saluda River. 1786 I have measured and laid out unto Gabriel Friday a Tract of 646 acres of Land, Situate in the Forks of Parson's River & hath such Shape & marks as the above recd. Represents Survey'd the 11th Feb^y 1786. Attest John C. Ketchum
Recorded this 6th March 1786. Delivered to the owner



State of S. Carolina 90 District on the West Side of the old Boundary Line Pursuant to a Warrant from John Thomas Esq. C. P. S. of Saluda River Dated the 13th January 1786 I have measured and laid out unto Robert Miller a Tract of 200 Acres of Land, Situate lying & being on the S. Side of the S. Fork of Tyger River Bounded on all sides by vacant Land & hath such Shape & marks as the above recd. Represents Survey'd the 18th Jan^y 1786. Attest Andrew Thomson
Recorded this 6th March 1786. Delivered to the owner



State of S. Carolina 90 District East of the old Boundary Pursuant to a Warrant from John Thomas Esq. C. P. Dated the 18th Jan^y 1786. I have measured and laid out unto Robert Miller a Tract of Land containing 67 acres, Situate lying & being between the S. & Middle Forks of Tyger River. In Spartanburg County, Bounded to the S. E. by S. Miller's Tract by John Barry & Wm. Barry John Niolls Land's & hath such Shape & marks as the above recd. Represents Survey'd this 28th Jan^y 1786. Attest Andrew Thomson
Recorded this 6th March 1786. Delivered to the owner

