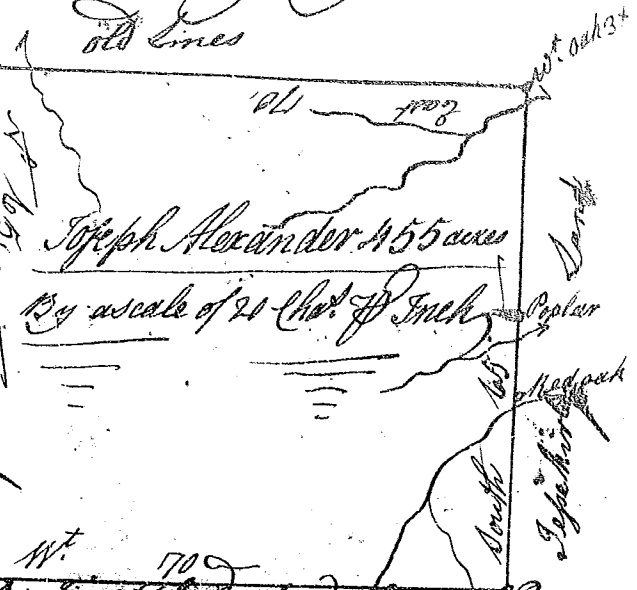


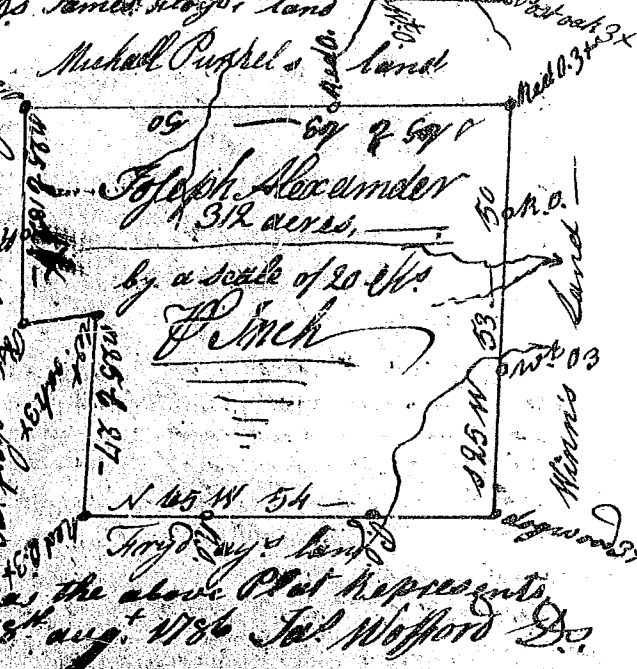
South Carolina, 96 district N Saluda, W. old boundary (80)

Pursuant to a warrant from John Thomas Esq. Commr. of locations dated 12th Sept. 1786, I have ad-measured and laid out unto Joseph Alexander tract of 455 four hundred & fifty five acres of land, on Poplar branch waters of Needy River, bounded N. by Fryday's land, W. by Sepel Kirby's land, S. by old lines & all other sides by vacant land; and hath such shape, form and Marks, as the above Plat represents, Survey, 18th Aug. 1786




Recorded 16th Oct. 1786, J. Wofford Esq. District N Saluda.

Pursuant to a warrant from John Thomas Esq. Commr. of locations dated 12th Aug. 1786, I have ad-measured and laid out unto Joseph Alexander tract of three hundred and twelve acres of land, on a small branch, waters of Needy River, bounded N. by Fryday's land, W. by Winton's land, S. by Michael Puppel's land, E. by James Floyd's land and Sepel Kirby's land, and hath such shape form & Marks, as the above Plat represents, Survey, 18th Aug. 1786



State of South Carolina Pursuant to a warrant from John Thomas Esq. Commr. of locations, I have ad-measured and laid out unto Charles James tract of one hundred and seventy two acres of land, in 96 district, on Little Sandy Run, S. side of Piedmont river, bounded S. by John Foster's land, W. by John M. Foster's land, E. by Henderson's lands, & N. on James Masely's, & on Nicolas Tappan's land, and hath such shape & Marks, as the above Plat represents, Survey, 29th Aug. 1786,



Recorded 16th Oct. 1786, J. P. Abel Hindrick

Recorded 16th Oct. 1786, J. P. Abel Hindrick