State of St Carolina / Pursuant to a warrant from John Thomas Esqr Com^r of Locations Dated 3^d Decr 1785, I have admeasured and laid out unto Philemon Waters a tract of Ninety Two acres of land on the waters of Broad river, on a branch Call^d Crims Creek and hath such shape and Marks as the above Plat Represents. Survey^d 3^d March 1786,

Recorded 13^d Decr 1786,



State of St Carolina. Pursuant to a Warrant from John Thomas Esquire Dated the 30th April 1787. I have admeasured & laid out Unto George Nichols a tract of 50. acres of land. Situate in 96 Dis^t On Waters of Saluda River: Phath such shape marks Buttings & Boundings as the above plat Represents.

Survey^d the 30. Ap^l 1787.

Recorded 1st May 1787 — Del^d C^l Waters



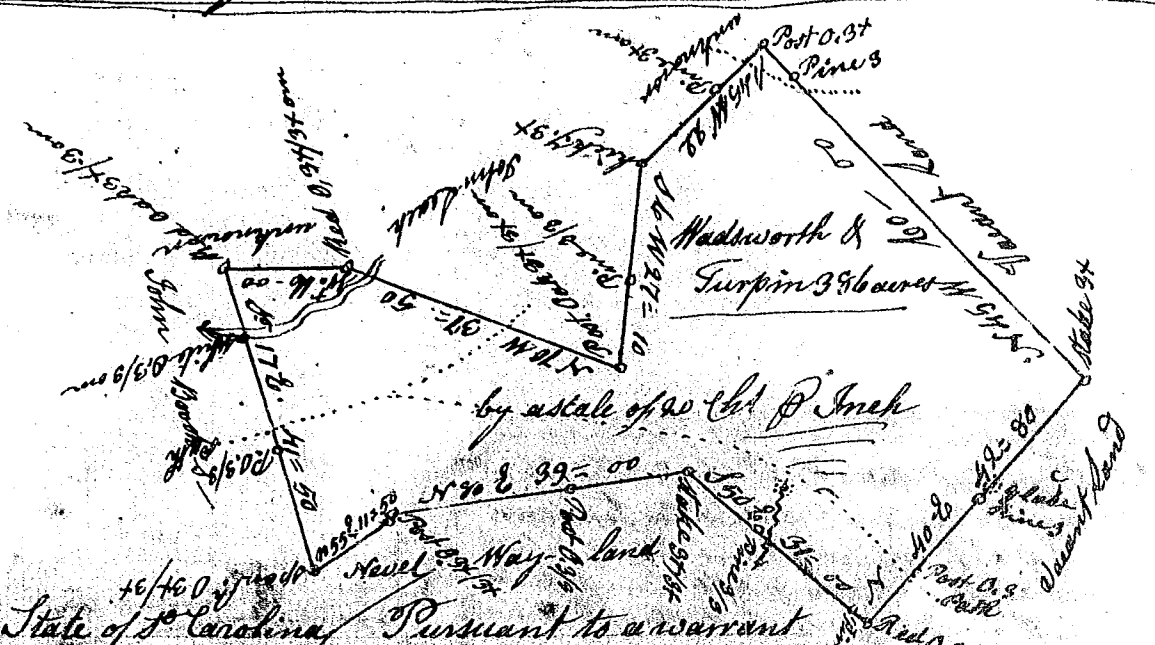

State of St Carolina / Pursuant to a warrant from John Thomas, Com^r of locations N^o Saluda River, I have admeasured and laid out unto Wadsworth and Terpin a tract of Three hundred and Eighty six acres of land, in Ninety six District on Brooks's ~~branch~~ Mill Creek Waters of Tygar River, and hath such shape, Marks, buttings and boundings as the above plat Represents,

Survey^d 23^d apil 1787, P Willm Benson D^o.

Recorded 22^d May 1787, Del^d Self