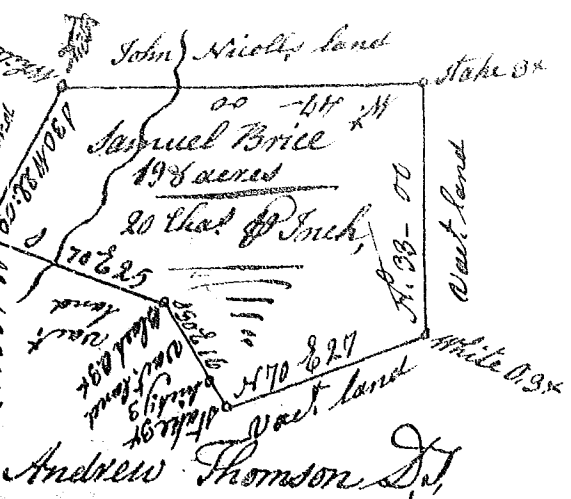



State of South Carolina

231


Pursuant to a warrant from John Thomas Esq. Commissioner of locations dated 20th April 1797, I have admeasured and laid out Samuel Brice a tract of one hundred & Ninety eight acres of land, on the small branches of Mush Creek, waters of the Santee river, bounded on the North by John Nicoll's land, all other sides vacant lands, and hath such shape & Marks as the above Plat represents, - Surveyed 14th May 1797, Recorded 24th July 1797, -




State of S. Carolina Pursuant to a warrant from John Thomas Esq. Comr. of loc. 96 @ district N Saluda I have admeasured & laid out unto John Goodwin a tract of 1640 acres of land on the waters of reedy river and Enoree, & hath such shape, & Marks, buttings & boundings as the above Plat represents, Recorded 24th July 1797 - Survey 22nd March 1797, by Tho. Lewis D.S.



State of S. Carolina Pursuant to a warrant from John Thomas Comr. of locations 96 @ district N Saluda river, I have admeasured and laid out unto John Goodwin a tract of 1000 acres of land, on the south of Laurel Creek of reedy river, and hath such shape, Marks, buttings and boundings as the above Plat represents, Recorded 24th July 1797, - Survey 22nd March 1797, by Tho. Lewis D.S.



State of S. Carolina Pursuant to a warrant from John Thomas Comr. of loc. 96 @ district N Saluda I have admeasured & laid out unto John Goodwin a tract of 1000 acres of land, on the waters of rocky creek & Enoree river, and hath such shape, form & Marks as the above Plat represents, Survey 22nd day of March 1797, Recorded 24th July 1797, -



123 Recorded 24th July 1797, By Tho. Lewis D.S. Rel. the above 30 to self,