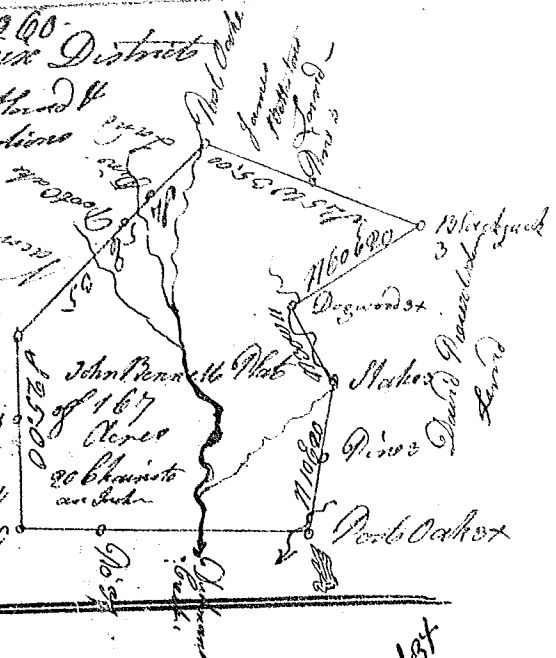


State of South Carolina Ninety six District

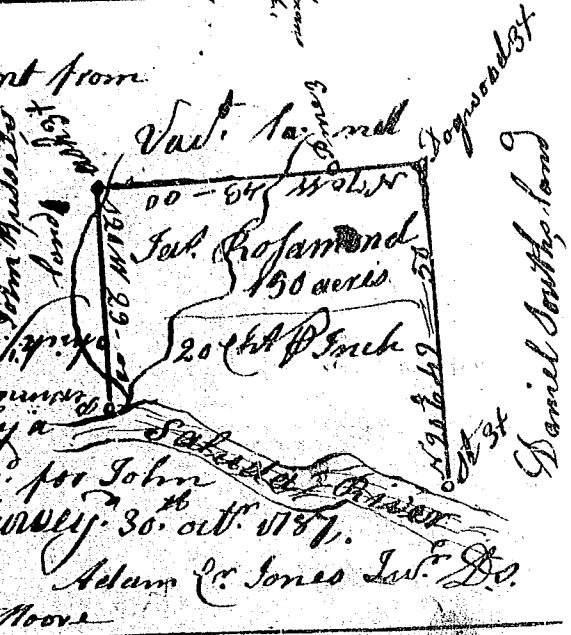
Pursuant to a warrant from under the hand & seal of John Thomas Esquire Comr. of Locations bearing date the 20th of October 1787 I have admeasured & laid out unto John Bennett a Tract of Land containing one hundred & sixty seven acres or thereabouts lying & being on both sides of N. Branch of Duckman's Creek & Black Suck form shape & marks as the above plat represents Surveyed this 30th day of October 1787 Andrew Thompson



Recorded this 7th of November 1787

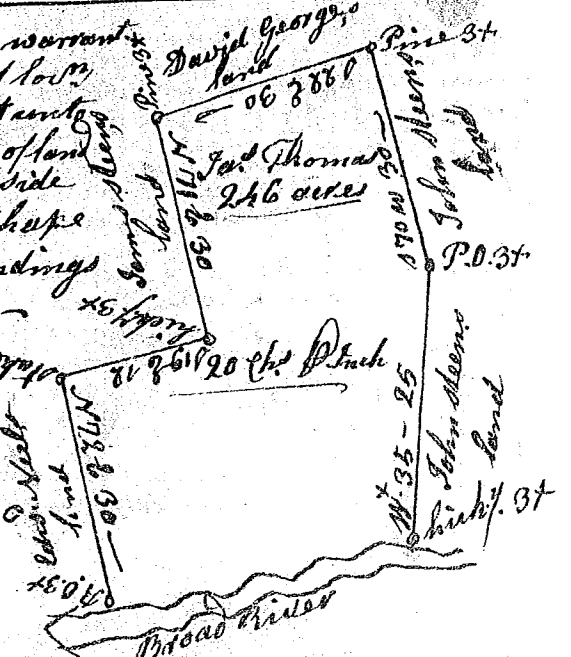
South Carolina Pursuant to a warrant from

John Thomas Comr. of locations Dated 29th Oct. 1787, I have admeasured & laid out unto James Rogerson a Tract of one hundred & fifty acres of land in 96 District on Saluda River bounding by a line running N. E. by land survey for Daniel South, by a line running S. W. by land survey for John Mepel, all other sides Vac. Survey. 30. Oct. 1787. Recorded 10th Nov. 1787



Del. Jm Moore

State of S^c Carolina Pursuant to a warrant from John Thomas Esq. Comr. of locs. I have admeasured and laid out unto James Thomas a tract of 240 acres of land in Ninety six District on the south side of Broad river, and hath such shape form and Marks, littings & boundings as the above Plat represents. Survey. 3. Oct. 1787. by Charles Sims D.S.



Recorded 14th Nov. 1787