


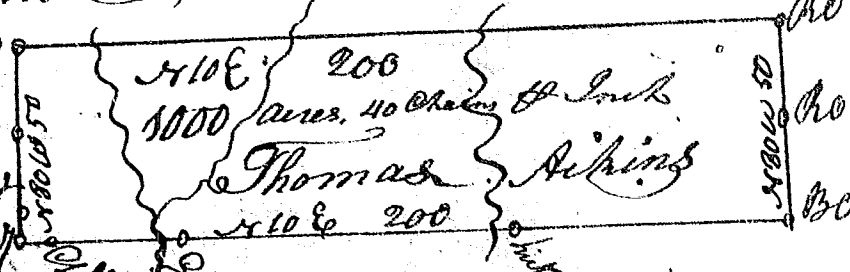
(266)

S. Carolina Pursuant to a warrant from John Thomas Esq. Comm. of Saluda I have admeasured and laid out unto Thomas Aikins a tract of 1000 acres of land situate in the late purchase made from the Cherokee Indians in Greenville County on




the waters of the Sandy fork of Saluda bounding the S. & W. of said land of said Aikins all other sides vacant and hath such shape & marks as the above plat represents Surveyed the 14th day of Nov. 1787. By Robert Pounce Dep. Sec.

S. Carolina Pursuant to a warrant from John Thomas Esq. Com. of Saluda I have admeasured & laid out unto Thomas Aikins a tract of 1000 acres of land situate in the late purchase made from the Cherokee Indians in Greenville



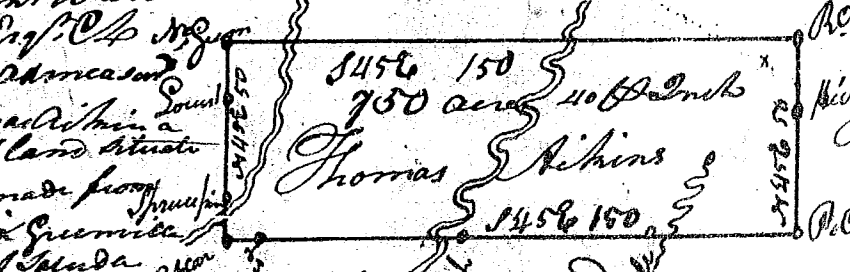
County on the waters of the Sandy fork of Saluda River bounding the S. & W. of land of said Aikins the other sides vacant and hath such form and marks as the above plat represents Surveyed the 14th Nov. 1787 Robert Pounce DS

S. Carolina Pursuant to a warrant from John Thomas Esq. Comm. of Saluda I have admeasured & laid out unto Thomas Aikins a tract of one thousand acres of land situate in the late purchase made from the Cherokee



Indians in Greenville County on the Sandy fork of Saluda bounding the S. & W. of land of said Aikins all other sides vacant & hath such form & marks as the above plat represents Surveyed the 14th Nov. 1787 R. Pounce DS

S. Carolina Pursuant to a warrant from John Thomas Esq. Comm. of Saluda I have admeasured & laid out unto Thomas Aikins a tract of 750 acres of land situate in the late purchase made from the Cherokee Indians in Greenville



County on Gap Creek of Saluda River bounding the S. & W. of said Aikins land all other sides by water and hath such form on the above plat represents. Surveyed the 10th day of November 1787

Recorded the 4th above plate the 22nd Nov. 1787

Robert Pounce Dep. Sec.