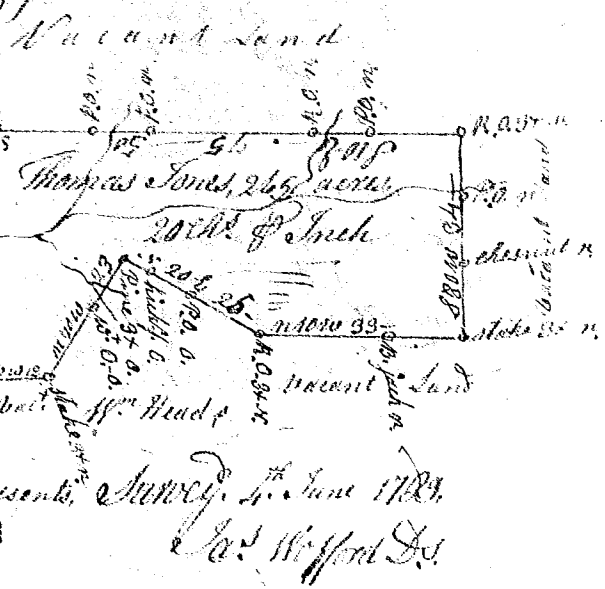
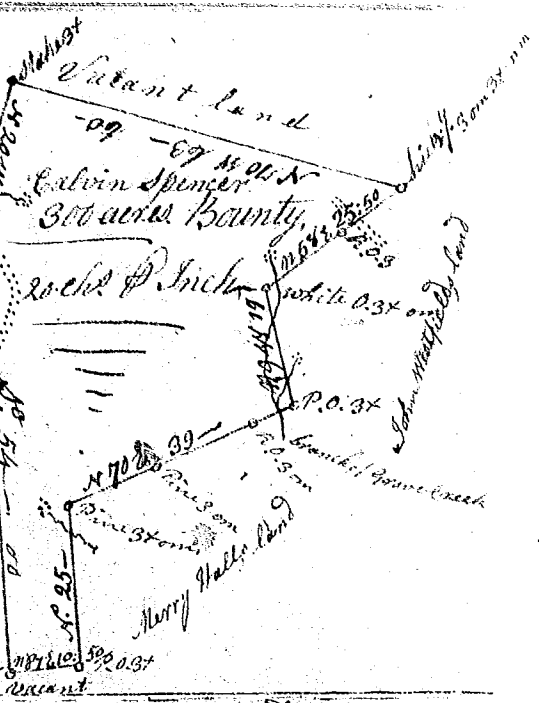


South Carolina / Pursuant to a Warrant to a

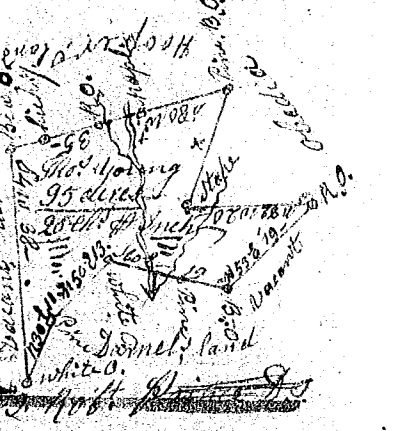
Warrant from John Thomas Esq. Comr. of locat. of Dist. of Saluda dated 22. May 1793, I have measured & laid out unto Thomas Jones a tract of Two hundred & sixty five acres of land, in said District on both sides of the fork of the upper creek waters of the river, running N. 88. E. with land Adams land, S. 88. E. N. 8. with land laid out for William Head, all other sides by Vacant land, and hath such Shape & Marks as the above Plat represents, Surveyed 11. June 1793, Recorded 16. July 1793, Del. E. Howard



South Carolina / Pursuant to a warrant from John Thomas Esq. Comr. of locat. for 9th District N. Saluda, I have measured and laid out unto Calvin Spencer a tract of Three hundred acres of land (as a Captain in the Continental Service in his bounty) in 9th District N. Saluda on the branches of the golden-rove creek waters of said river, and hath such form & bounds as the above Plat represents, Surveyed 11. April 1793, Recorded 24. July 1793, Del. J. Lewis



South Carolina / Pursuant to a warrant from John Thomas Esq. Comr. of locat. N. Saluda, I have measured & laid out unto Thomas Young a tract of ninety five acres of land in Greenville County, on Armstrongs creek of Saluda river, bounding by a line running N. 30. E. & by line N. 50. E. & by line laid out unto Nicholas Darnel, and by line running N. 23. W. & 25. E. and S. 88. W. on land of Obadiah Hooper, all other sides vacant land, and hath such Shape & Marks as the above Plat represents, Surveyed 11. July 1793, Recorded 27. July 1793, Del. J. Lewis



Certified the 23rd August 1793 J. Thomas Esq.

Recorded the 26th day of August 1793