


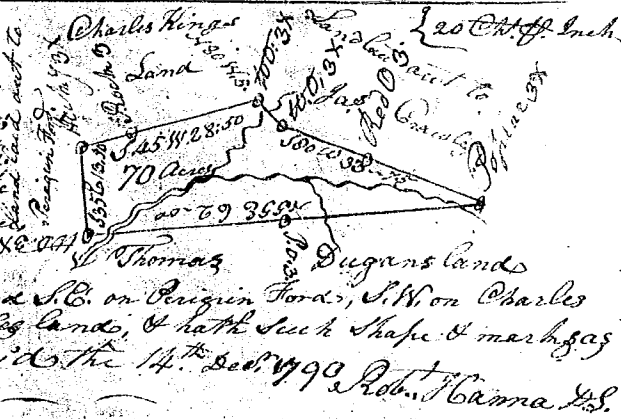
South Carolina
Newberry County

Pursuant to a warrant from John Thomas Esq. Commissioner of Locations Ninety six District N Saluda I have surveyed and laid out unto Elijah Anderson tract of twelve acres of land lying at the head of a creek call'd Summers Mill Creek waters of broad river and hath such boundaries, buttings, form, shape and marks as the above Plat Represents
Certified 19th Dec^r 1790. George Herbert Esq.
Recorded 7th febr^y 1791



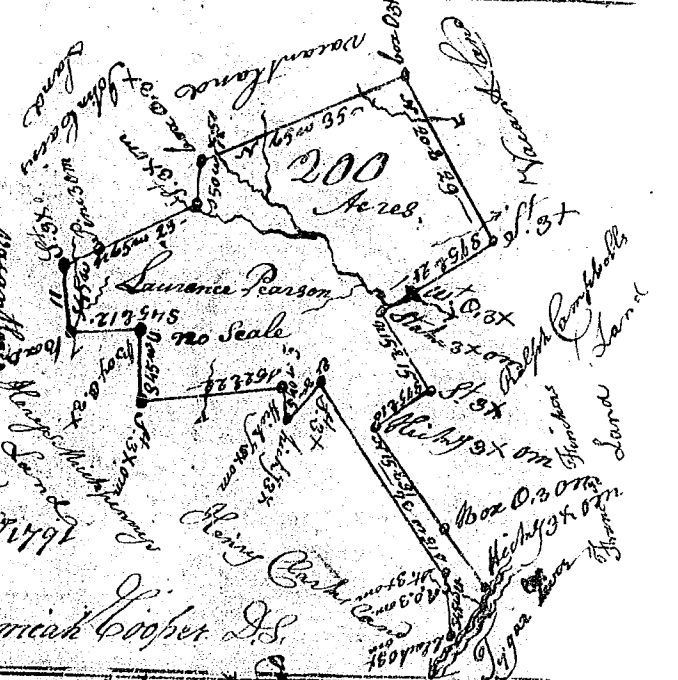
State of S^c Carolina

Pursuant to a warrant from John Thomas Esq. Comm. Locatⁿ in 96 District 4th of Saluda; I have admeas^d & laid out unto William Webster a tract of Twenty acres of land, on the N^o side of Kings Creek a branch of Phoebe River, below the Indian Boundary Bounded N. E. on Thomas Dugans land S. E. on Pezgin Ford, S. W. on Charles Kings land, & land laid to Charles Cracoles land, & hath such shape & markings the above plat Represents. Survey'd the 14th Dec^r 1790 Rob^t Hanna Esq.
Recorded the 7th febr^y 1791



State of South Carolina

Pursuant to a warrant from John Thomas Esq. Comm. of Locations N. Saluda, Dated the 15th day of July 1790, I have admeasured & laid out unto Lawrence Pearson a tract of Two Hundred Acres of land, Situate in 96 District on the South Side of Sugar River, & hath such shape, markings, buttings, & boundings, as the above plat represents. Survey'd the 7th Jan^y 1791
Recorded the 7th febr^y 1791




Recorded the 7th febr^y 1791

Cherish Cooper Esq.

State of S^c Carolina

Pursuant to a warrant from John Thomas Esq. Comm. of Locations in 96 District N Saluda dated 10th Nov^r 1786, I have admeasured and laid out unto William Woolbanks a tract of Seventy Nine acres of land in Union County & 96 District below the Indian boundary, on the S.W. side of Sugar river, and hath such shape, markings, buttings and boundings as the above Plat Represents.



Survey'd 27th Nov^r 1786

Recorded the 10th febr^y 1791

J. Abel Pearson Esq.

Checked by William White