


So Carolina Pursuant to a warrant from (268)

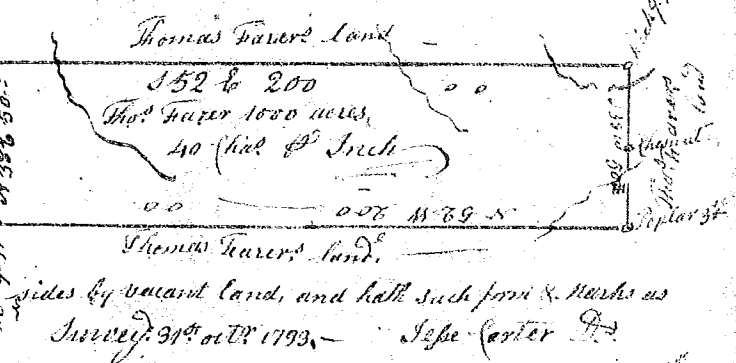
John Thomas Esq. Com. of Soc. of Wash. Dist. dated 24th Oct. 1793. I have admeasured and laid out unto Thomas Farrer a tract of one thousand acres of land situated in the District of Columbia on the head branches of the N. & Middle forks of Saluda River, extending by lines running S. 34. N. E. & S. W. by Thomas Farrer's land, all other sides by vacant land, all other sides by vacant land as the above plat represents.

Surveyed the 30th Oct. 1793
Recorded the 8th Nov. 1793




So Carolina Pursuant to a warrant from John Thomas Esq. Com. of Soc. dated 24th Oct. 1793, I have admeasured and laid out unto Thomas Farrer a tract of land containing one thousand acres in Washington District, on the head branches of the Middle fork of Saluda River bounded by lines running S. 34. N. E. and S. W. by Thomas Farrer's land, all other sides by vacant land, all other sides by vacant land as the above Plat represents.

Recorded 8th Nov. 1793




So Carolina Pursuant to a warrant from John Thomas Esq. Com. of Soc. dated 24th Oct. 1793, I have admeasured and laid out unto Thomas Farrer a tract of one thousand acres of land in Washington District on the head branches of Green river bounded by lines running S. E. & S. W. by Thomas Farrer's land, all other sides by vacant land, all other sides by vacant land as the above Plat represents.

Recorded 8th Nov. 1793




So Carolina Pursuant to a warrant from John Thomas Esq. Com. of Soc. dated 24th day of Oct. 1793, I have admeasured & laid out unto Thomas Farrer a tract of one thousand acres of land in Washington District on the head branches of the N. & Middle forks of Saluda River bounded by lines running N. W. & E. by Thomas Farrer's land, S. E. & S. W. by Denis Duff's land, all other sides vacant, and hath such form & marks as the above Plat represents. Surveyed 30 Oct. 1793

Recorded 8th Nov. 1793




So Carolina Pursuant to a warrant from John Thomas Esq. Com. of Soc. N. Saluda, I have admeasured and laid out unto Thomas Farrer a tract of one thousand acres in Washington District on the head branches of the N. & Middle forks of Saluda, bounded by lines running S. E. & S. W. by Thomas Farrer's lands, N. E. by Samuel M. Jenkins's land, all other sides or vacant land, and hath such form & marks as the above Plat represents.

Recorded 8th Nov. 1793



So Carolina Pursuant to a warrant from John Thomas Esq. Com. of Soc. N. Saluda, I have admeasured and laid out unto Thomas Farrer a tract of one thousand acres in Washington District on the head branches of the N. & Middle forks of Saluda River bounded by lines running S. W. by Isaac Hall's land, S. E. by Samuel M. Jenkins's land, and S. W. by Thomas Farrer's land, all other sides or vacant land, and hath such form & marks as the above Plat represents.

Recorded 8th Nov. 1793



Surveyed by Jesse Carter Esq. 30 Oct. 1793