



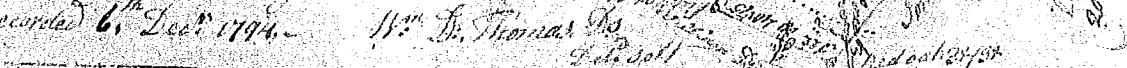
South Carolina Pursuant to a warrant from John Thomas
 Comdr of Co. No. 1001 dated 1st Decr 1794 I have ad-measured &
 laid out unto Edward Smith tract of five hundred
 acres of land on the branches of Middle Tyege river
 in Greenville County bounding lines owning
 N.W. by James Jordan, land W. by William
 Henry Grouse, land & vacant land S. by vac. l.
 (Colborne & Company's land N.E. by Joseph Guillot
 land N.E. by John Colborne's land, and hath such
 form and marks as the above Plat represents,
 Recorded 6th Decr 1794. — Survey 2nd Octr 1794 Wm. D. Thomas Esq.



State of S. Carolina Pursuant to a warrant from
 Wm. D. Thomas Esq. Comdr of Co. No. 8 of Saluda dated
 20th Octr 1794 I have ad-measured and laid out unto
 Alexander Berrill's tract of three hundred and
 twelve acres of land in Washington District on
 the river in Greenville County bounded by
 William Savage's land N.E. by land granted to
 George Benson the other sides unto the
 river, and hath such form & marks as
 the above Plat represents.
 Survey 20th Octr 1794
 Wm. D. Thomas Esq.
 Recorded 6th Decr 1794



North Carolina Pursuant to a warrant from John Thomas Esq.
 Comdr of Co. No. 1 Side Saluda river dated 11th Octr 1794 I have
 ad-measured and laid out unto John Watson's tract
 of five hundred acres of land on both sides of the
 Middle Tyege river in Greenville County
 bounding by lines owning S.E. by John Thomas
 N.W. by land granted to James Jordan
 N.E. by John Colborne's land S. by William D. Thomas
 land, and hath such form and marks as the above
 Plat represents. Survey 6th Decr 1794
 Recorded 6th Decr 1794 Wm. D. Thomas Esq.



South Carolina Pursuant to a warrant from John Thomas
 Comdr of Co. No. 10 Side Saluda dated 18th Febry 1796 I have ad-
 measured and laid out unto Daniel Colborne's tract of 32 acres
 of land in Pickens district on the S. side of Pachtat river N.W.
 by John McWhorter's land, S.W. by John Pridmore's land, S. by
 vacant land N.E. by Joseph Guillot's land, and hath form and
 marks as the above Plat represents, Survey 15th Febry 1796
 Recorded 24th Febry 1796 Del. self John Brown Esq.

