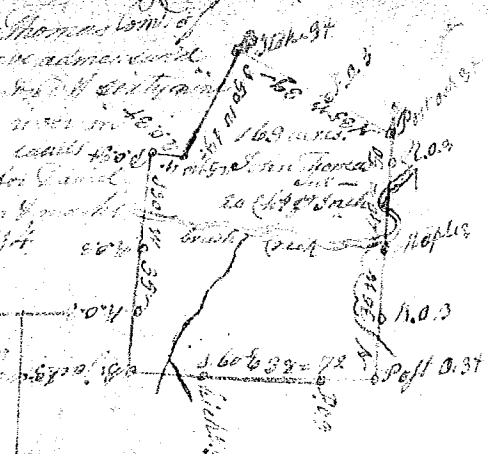



Pursuant to a warrant from John Thomas Esq. of  
 Guilford County, dated the 17th of April 1794. I have admeasured  
 and laid out unto John Thomas Esq. a tract of 136 acres  
 more or less Situate on the West side of the Upper River in  
 the County of Guilford. Bounded by line surnings 100  
 rods. The other sides taken from the said John Thomas  
 as the above plat represents. Surveyed the 17th of April 1794  
 J. G. Smith




Pursuant to a warrant from John Thomas Esq. of  
 Guilford County, dated the 13th of April 1794  
 I have admeasured and laid out unto John Thomas Esq. a  
 tract of 136 acres more or less Situate on the West side of  
 the Upper River in the County of Guilford. Bounded by line  
 surnings 100 rods. The other sides taken from the said  
 John Thomas as the above plat represents. Surveyed the  
 17th of April 1794  
 J. G. Smith



Pursuant to a warrant from John Thomas Esq. of  
 Guilford County, dated the 27th of March 1794. I have  
 admeasured and laid out unto Abraham Ellege a tract of  
 two hundred & ninety acres of land in the  
 Guilford County, bounded by line surnings 100  
 rods. The other sides taken from the said John Thomas  
 as the above plat represents. Surveyed the 27th of March  
 1794  
 J. G. Smith



Pursuant to a warrant from John Thomas Esq. of  
 Guilford County, dated the 17th of April 1794. I have  
 admeasured and laid out unto John Thomas Esq. a tract of  
 136 acres more or less Situate on the West side of the  
 Upper River in the County of Guilford. Bounded by line  
 surnings 100 rods. The other sides taken from the said  
 John Thomas as the above plat represents. Surveyed the  
 17th of April 1794  
 J. G. Smith



Recorded 27th January 1795

John Thomas Esq.