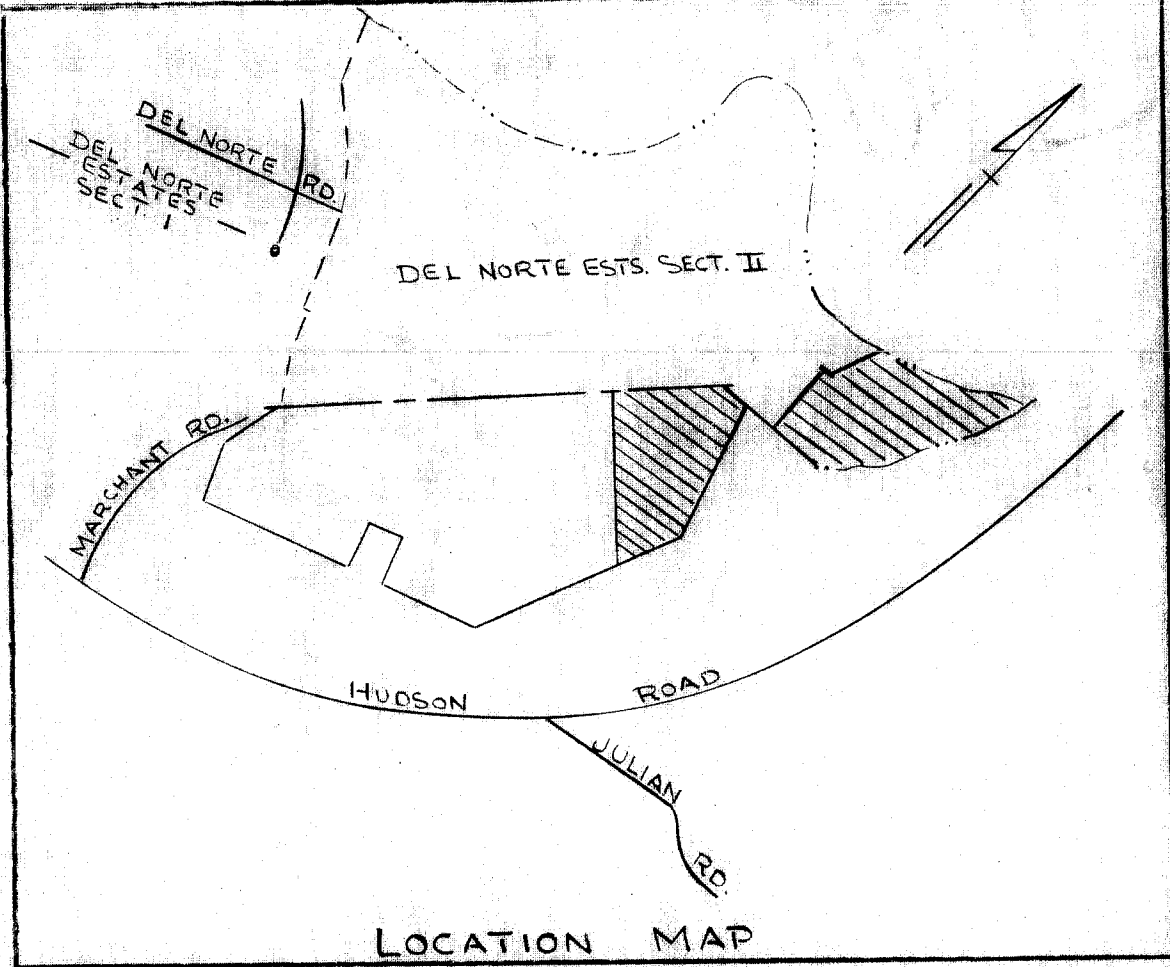


FILED
GREENVILLE CO. S. C.
JUN 2 11 06 AM '71
OLLIE FARNSWORTH
R.M.O.



CERTIFICATE OF OWNERSHIP AND DEDICATION

"The undersigned hereby acknowledge that I am (we are) the owner(s) of the property shown and described hereon and that I (we) hereby adopt this plan of subdivision with my (our) free consent and that I (we) establish the minimum building restriction lines, and hereby dedicate to public use as roads, streets, and easements, forever all areas so shown or indicated on said plat.
6/1/71 Signed: J.C. Threlk
Signed: _____
Signed: _____
Signed: _____

CERTIFICATE OF ACCURACY

"I, _____, certify that this plat was (drawn by me) (drawn under my supervision) (an actual survey made under my supervision) from (an actual survey made by me) (deed description recorded in Book 278, Page 152, Book 282, Page 254, etc.) (other); that the error of closure as calculated by latitudes and departures is 1/3000; that the boundaries not surveyed are shown as broken lines plotted from information found in Book _____, Page _____; that this plat was prepared in accordance with the Greenville County Subdivision Regulations as adopted.
6/1/71 Date Signed: _____
Licensed Engineer & Registered Surveyor
S. C. Registration No. 2466


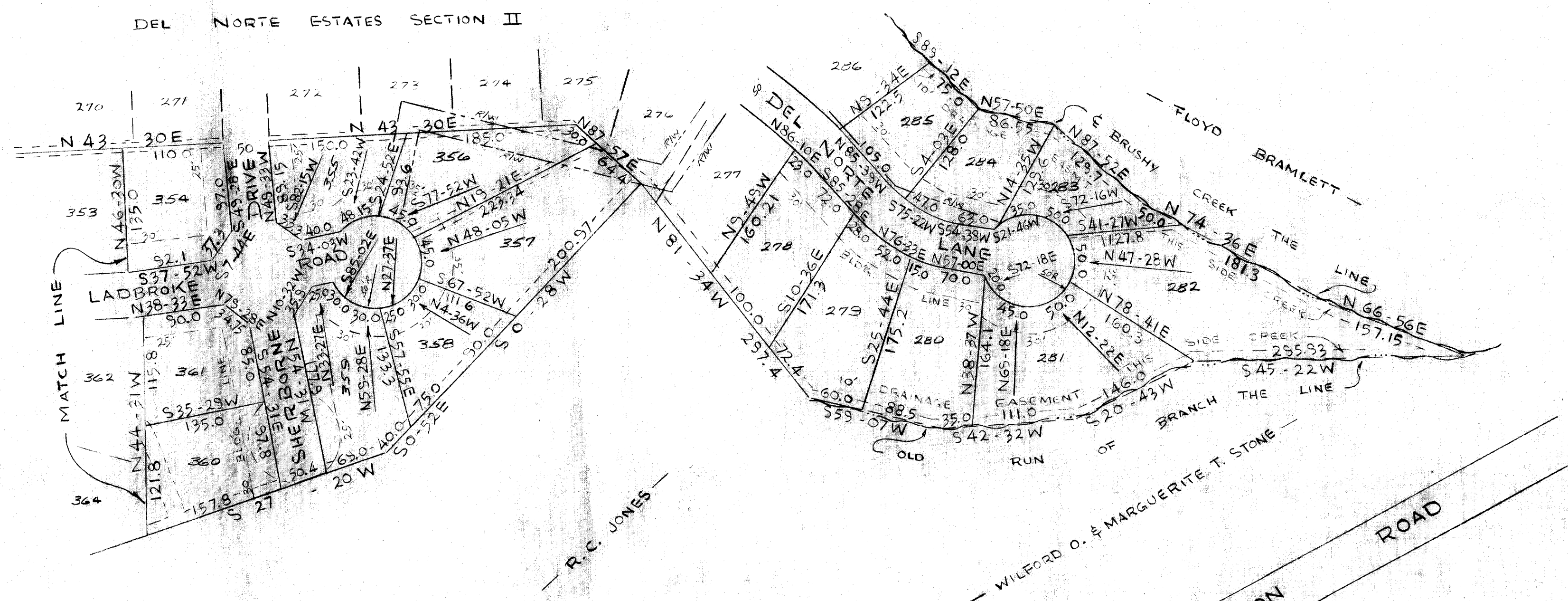

CERTIFICATE OF APPROVAL FOR RECORDING

"I hereby certify that the subdivision plat shown hereon has been found to comply with the Subdivision Regulations for Greenville County, with the exception of such variances, if any, as are noted in the minutes of the Greenville County Planning Commission of Greenville County, South Carolina, and that it has been approved for recording in the Office of the County Register of Mense Conveyance.
6/1/71 1971 J. Bluman Shuman
Chairman, Secretary or Director of Planning
GREENVILLE COUNTY PLANNING COMMISSION

29034

DEL NORTE ESTATES SECTION NO. III SHEET NO. 2


THREATT - MAXWELL ENTERPRISES OWNER	PIEDMONT ENGINEERS & ARCHITECTS SURVEYOR
NO. OF ACRES 26.13	MILES OF NEW ROADS 0.62
NO. OF LOTS 61	DATE 5-9-71
ERROR OF CLOSURE 1/3000+	



PERFORMANCE BOND POSTED FOR RECORDATION APPROVAL

No county street maintenance will take place on any street shown on this plat until the release of this bond.
Bond Release: _____

19 _____ Director of Planning
Greenville County
Planning Commission



NOTE: 5' DRAINAGE & UTILITY EASEMENT EACH SIDE OF SIDE & REAR LOT LINES

29034 Filed This 2 day of June 1971
And Recorded in Vol. 4N Page 15
Ollie Farnsworth
Register of Deeds Greenville County, S.C.

4N-15
JUN 2 1971