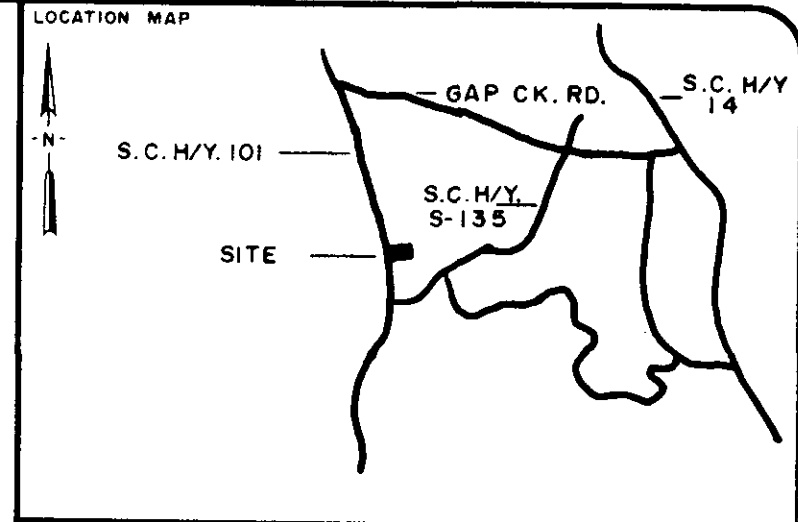
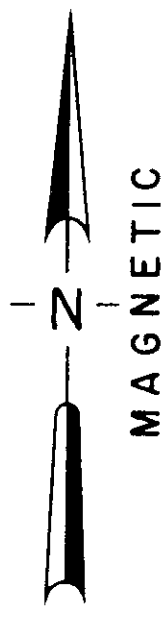


GRANTOR

GRANTOR

FILED  
GREENVILLE CO. S. C.  
NOV 26 4 45 PM '82  
DONNIE TANKERSLEY  
R.M.C.

NOV 26 1982



LEGEND	○ I.P. SET	◊ STONE
	● I.P. FOUND	⊙ R.R. SPIKE
	⊕ NAIL & CAP SET	⊕ NAIL & CAP FOUND

I hereby certify that the ratio of precision of the field survey is 1/5000 as shown hereon and the area was determined by the coordinate method of area calculation

I hereby certify that the measurements as shown on this plat are correct and that there are no encroachments or projections other than shown.

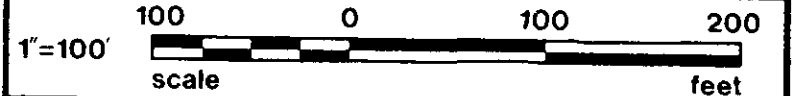
This property is subject to all easements, zoning ordinances and rights of way, of record or not of record, if any.

REFERENCES:  
DEED BOOK 514, PAGE 348  
TAX MAP 631.2-1-1

PROPERTY OF  
**MALCOLM A. MASON**

SURVEYED FOR  
**DAVID MASON**

GREENVILLE COUNTY SOUTH CAROLINA



DRAWN	CHECK	DATE	JOB NO.
WCL	WCL	5-17-1982	1460-100

**LINDSEY & ASSOCIATES INC**  
HWY. 253 RT. 1, TAYLORS S.C. 29687  
LAND SURVEYORS

12851

9-11-44

*W.C. Lindsey*  
SIGNATURE

5-17-82  
DATE

PRINT MACHINE INC.