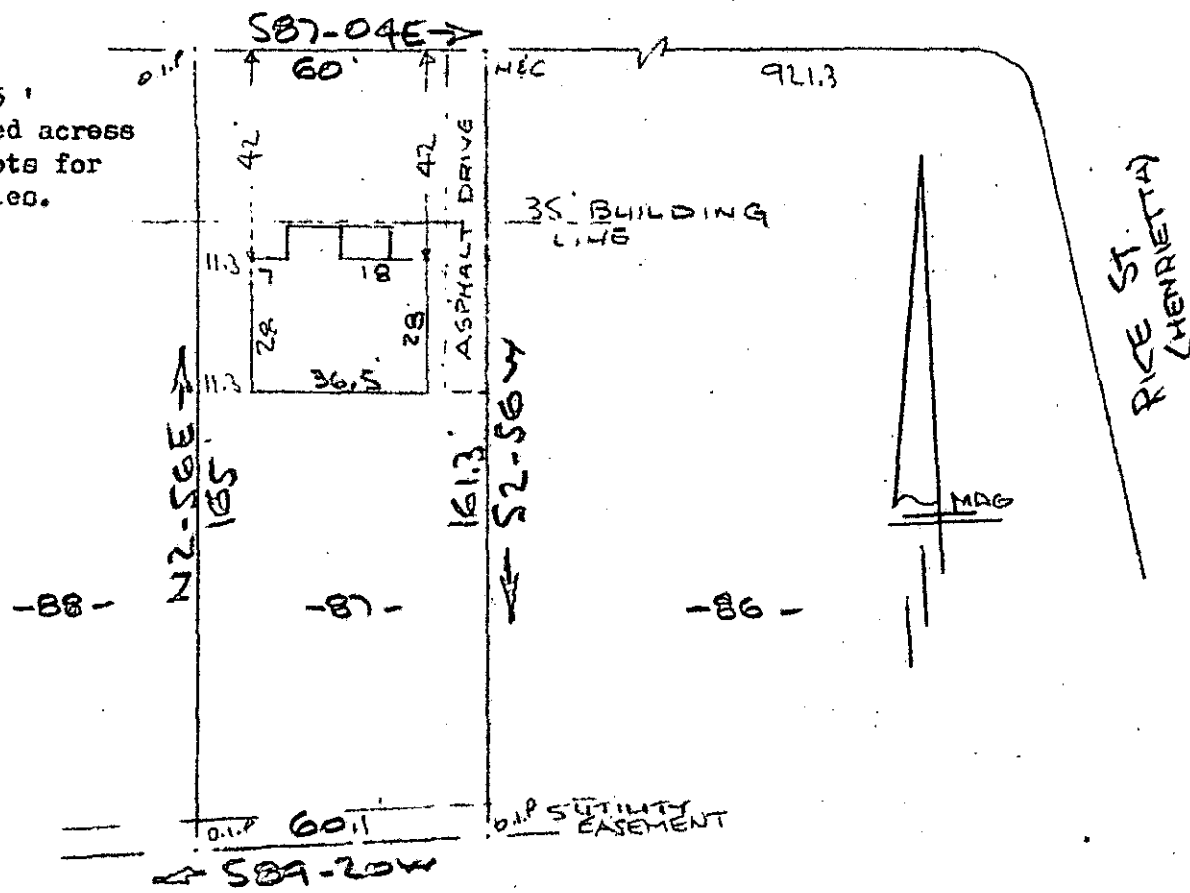


FILED  
GREENVILLE CO. S. C.  
NOV 22 1 44 PM '82  
DONNIE S. TANKERSLEY  
R.M.C.

Note: Improvements  
on this lot are not  
in a flood hazard area.

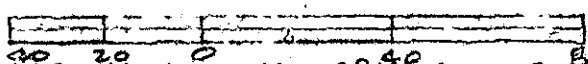
LONG HILL STREET  
WATER & SEWER IN ST. RW

Note: 5'  
reserved access  
rear lots for  
utilities.



PROPERTY OF  
DANIEL T BAUER & PAMELA J. BAUER  
GREENVILLE, S.C.

SCALE 1" = 40' 18 NOV 1982




This is to certify that on the 18th day of November, 1982, I surveyed the property shown on this plat, being known as lot 87 on plat of AUGUSTA ROAD HILLS and recorded in the RMC Office, Greenville County, S. C., in Plat Book "M" at Page 33; and that the property lines, walls and buildings are as shown hereon, and that the walls and buildings located on said lot do not encroach or project on adjacent street or property, and that no adjacent walls or buildings encroach or project on said premises, and no power lines cross this property except as shown hereon.

9-I-45

12435

R. B. Bruce  
R. B. Bruce, RLS #195252



CAROLINA SURVEYING CO.  
112 Manly St.  
Greenville, S. C.

NOV 22 1982

300 8 7931801