


FILED  
GREENVILLE CO. S.C.  
DEC 7 4 24 PM '82  
DONNIE S. TANKERSLEY  
R.M.C.



KARR

N05-20W 100.81 98.40 TO IPO

HAVENHURST DRIVE

S87-38W 174.60

N88-23E 174.88

GIBSON

0.40 AC.

S05-15E 98.50 98.50 TO IPO

BRUSHY CREEK ROAD

9-1-80  
DEC 7 1982

13788

I HEREBY CERTIFY THAT THE RATIO OF PRECISION OF THE FIELD SURVEY IS 1/7,500 AS SHOWN HEREON AND THE AREA WAS DETERMINED BY DMD METHOD OF AREA CALCULATION.

*Robert R. Spearman*  
ROBERT R. SPEARMAN

REF. PLAT BY C.O. RIDDLE DATED FEB. 1977.

PROPERTY SUBJECT TO ANY AND ALL RIGHTS-OF-WAY AND EASEMENTS OF RECORD

TITLE  
SURVEY FOR

ALICE P. GIBSON

LOCATED NEAR GREENVILLE.

STATE  
SOUTH CAROLINA

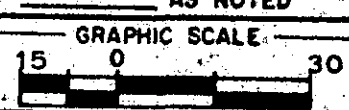
COUNTY  
GREENVILLE

SCALE  
1"=30'


DATE  
OCT. 26, 1982

REF. NO.

- LEGEND
- IRON PIN (OLD)
  - IRON PIN (NEW)
  - △ NAIL & CAP
  - AS NOTED



ROBERT R. SPEARMAN  
Registered Surveyor 3615  
Post Office Box 6  
Easley, South Carolina 29840  
PH. 803 - 859 - 2309



300 B 10031801