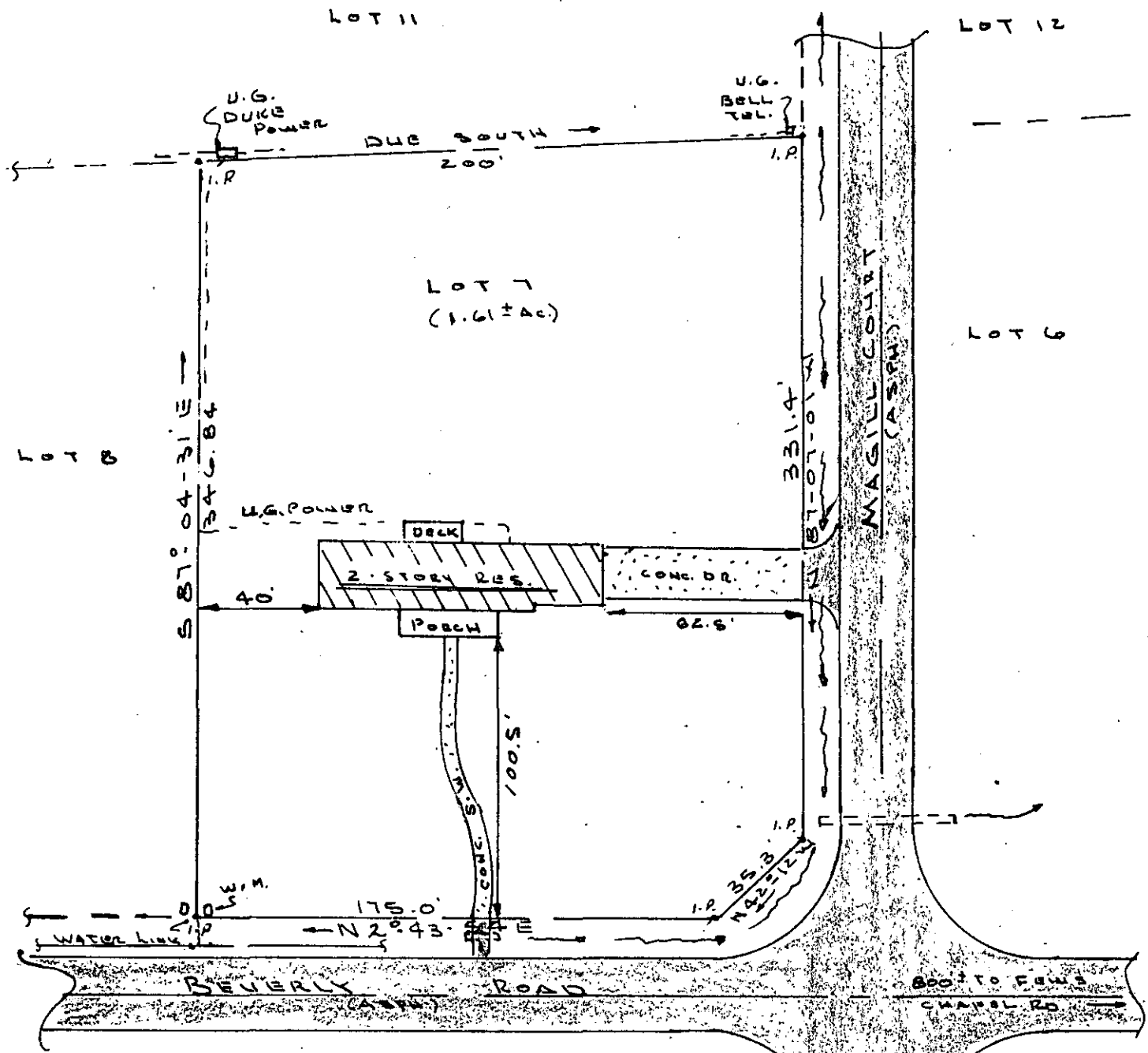



FILED
GREENVILLE CO. S.C.


FEB 3 9 48 AM '83

DONNIE S. TANKERSLEY
R.M.C.

MICROFILMED



I CERTIFY THE ABOVE LOT HAS BEE
RE-SURVEYED AND BUILD LOCATION IS AS
SHOWN TO THE BEST OF MY KNOWLEDGE.
THAT THERE ARE NO ENCROACHMENTS
AND THAT THE ABOVE LOT LOCATED IN A
HAZARD FLOOD PLAIN AREA.



5' DRAINAGE & UTILITY EASEMENT
EA. SIDE OF REAR & SIDE LOT LINE.

REF. PLAT BK. 7 "X" PG. 38
GREENVILLE CO.
BK. 1133 PG. 107 (SUB-DIV. RESTR.)

Kenneth J. Gould
S.C. REG. NO 4035

19219 ✓

9-1-85

	<p>PROPERTY OF</p> <p><u>JAMES R. & KAY M. YOUNG</u></p>	<p>Drawn By K.T.G.</p>
	<p><u>"CAMERON WOODS"</u></p>	<p>Checked By</p>
	<p>GOULD & ASSOC SURVEYORS</p>	<p>Scale 1" = 50'</p>
	<p>TAYLORS, S.C.</p>	<p>Date 1-20-83</p>
		<p>File No.</p>
		<p>Dwg. No.</p>