





*registered
to Camp Sevier
3/31/19*

MARCH - 1919

MAP REVISED TO SHOW FEATURES THAT MAY BE RESERVED FOR GOVT USE

-  WAREHOUSE, HOSPITAL AND REMOUNT AREAS THAT ARE TO BE KEPT UNDISTURBED IF RETAINED AND FOR WHICH NECESSARY UTILITIES OUTSIDE THE AREAS ARE TO BE PRESERVED
-  WATER LINES - SERVING AREAS
-  SEWER
-  ELECTRIC

GENERAL MAP
CAMP SEVIER S.C.
 SCALE OF FEET
 0 500 1000 2000 3000
 CONSTRUCTION DIVISION WAR DEPARTMENT
 WASHINGTON D.C. MARCH 1919
 6104-213

5/7/15 SD BAK
NAC-CP
RG92
E 1888C
Bx 8395
F 600.92 Camp Sevier

COPY
from
THE NATIONAL ARCHIVES
REFERENCE COLLECTION