




THE STATE OF SOUTH CAROLINA,  
COUNTY OF GREENVILLE



KNOW ALL MEN BY THESE PRESENTS. That we, -- Lillian May Parrott Lynch,  
 Ruby Lee Edmunds, William Wendell Parrott and John Aubrey Parrott, sole  
 heirs and devisees of W. T. Parrott, deceased,  
 in the State aforesaid, in consideration of the sum of FOUR THOUSAND AND no/100  
 Dollars  
 to us  
 in hand paid at and before the sealing of these presents  
 by Martha G. Caldwell  
 (the receipt whereof is hereby acknowledged), have granted, bargained, sold and released, and by these  
 presents do grant, bargain, sell and release unto the said Martha G. Caldwell, her heirs  
 and assigns forever:-

all that piece, parcel or lot of land in Chick Springs Township, Greenville  
 County, State of South Carolina, near the western corporate limits of Greer,  
 lying on the north side of the (old) National Highway, and south of  
 the former Chick Springs Road, also at times called old National

Highway, and described as follows:

Beginning at the intersection of National Highway and Wood Street, and  
 runs thence N 15-30 E with Wood Street three hundred (300) feet to old  
 Greenville Road; thence with the Greenville Road, N 72-37 W ninety (90)  
 feet to iron pin; thence S 15-30 W three hundred twenty-eight and four-  
 tenths (328.4) feet to iron pin, Hemphill's corner; thence with Nation-  
 al Highway, N 87-25 E ninety (90) feet to the beginning corner, and  
 being the same conveyed to W. T. Parrott by deed of F.T.Jones, record-  
 ed in Vol. 88 page 507.

Also, that other lot of land adjoining the above, on the north side of  
 the National Highway, and having the following courses and distances,  
 to-wit: Beginning at iron pin on said Highway at F.T.Jones' corner, and  
 runs thence N 15-30 E one hundred ninety-nine (199) feet to iron pin on  
 J. J. Woods' corner; thence with his line, S 87-25 W one hundred (100)  
 feet to iron pin; thence S 7-30 W one hundred ninety-two and three-  
 tenths (192.3) feet to the National Highway; thence with said Highway,  
 N 87-25 E sixty (60) feet to the beginning corner, and being lot #1  
 on plat of the J. J. Wood lots, and being the same conveyed to W. T.  
 Parrott by deed of C. M. Hemphill, recorded in Vol. 88, page 506.

Also, that other lot adjoining the above lots, on the south side of  
 the old Greenville Road, and having the following courses and dis-  
 tances, to-wit:-

Beginning at iron pin, F.T.Jones' corner, and runs thence S 15-30 W  
 one hundred twenty-nine and four-tenths (129.4) feet to iron pin,  
 Hemphill's corner; thence with his line, S 87-15 W one hundred (100)  
 feet to iron pin; thence N 22-45 E one hundred sixty-five (165) feet  
 on old Greenville Road; thence with said road, S 72-37 E seventy-five  
 (75) feet to the beginning corner, and being the same conveyed to W.T.  
 Parrott by deed of J. J. Wood, recorded in Vol. 88 page 508.

G13-2-10