






THE STATE OF SOUTH CAROLINA,
COUNTY OF GREENVILLE



KNOW ALL MEN BY THESE PRESENTS, That.....I, Gladys B. Barber.....

in the State aforesaid, in consideration of the sum of Nine Thousand (\$9000.00).....

.....Dollars

to.....me.....in hand paid at and before the sealing of these presents

by.....Harold M. DeFreest and Waneta W. DeFreest.....

(the receipt whereof is hereby acknowledged), have granted, bargained, sold and released, and by these

presents do grant, bargain, sell and release unto the said Harold M. DeFreest and Waneta W. DeFreest

all that piece, parcel or lot of land in Oaklawn Township,

County, State of South Carolina and being made up of three separate tracts and containing 93.65 acres, more or less, and being the identical lands conveyed to Gladys Barber by W. M. Barber by deed dated Dec. 1, 1948, recorded in Deed Book 381, Page 75.

One of the tracts mentioned contains 50 acres according to a survey made by W. J. Riddle, dated Nov. 23, 1937, and described by courses and distances the land is as follows: Beginning at a stake at the southeastern corner of the said tract and running thence S. 56-15 W. 1258 to a stake; thence S. 3 W. 346 feet to stake in Little Reedy Fork Creek; thence up the meanderings of that creek as follows: S. 80 W. 70 feet, thence S. 61-30 W. 232 feet; thence N. 59-30 W. 500 feet; thence leaving the said creek and running N. 16 E. 585 feet to a stone; thence N. 18-30 W. 459 feet to a stake; thence N. 18-30 W. 341 feet to a stake; thence with the property of E. R. Ridgeway N. 74 E. 284.6 feet to a stake; thence continuing with Ridgeway S. 30-30 E. 111 feet to stake; thence still with Ridgeway and a road as follows: N. 48-30 E. 452 feet to corner; thence N. 51-20 E. 129.4 feet to corner; thence N. 24 E. 585.5 feet to stake in fork of roads; thence S. 32-08 E. 1536 feet to the beginning.

ALSO another tract of land containing 28 1/4 acres according to survey made by W. M. Nash dated April 1944 and described as follows: Beginning at a stake in road which is the most southerly corner of said tract and running thence with said road N. 48 1/2 E. 452 feet to a stake; thence continuing with said road N. 51 1/3 E. 129.4 feet to stake; thence still with road N. 24 E. 585.5 feet to a stake; thence leaving road and running N. 32 1/8 W. 382.8 feet with the main road to a stone; thence with property of Nellie P. Ridgeway S. 60 3/4 W. 495 feet to a stone; thence continuing with her property N. 43 1/2 W. 594 feet to a stone; thence S. 83 W. with her line 410 feet to iron pin; thence with property of T. P. Chapman S. 18 1/4 E. 1447 feet to a stone; thence with the before described tract N. 74 E. 294.6 feet to corner; thence continuing with that tract S. 30 1/2 E. 111 feet to the beginning corner.

ALSO another tract of 15.4 acres which is described by courses and distances as follows: Beginning at a stake on the south side of creek at or near the corner of lands now or formerly owned by W. M. Barber and running thence along south side of said creek N. 73-30 E. 665 feet to stake on the south side of creek; thence crossing the creek and running N. 19 E. 39.3 feet to point on the north side of said creek; thence along the north bank of creek N. 78-30 E. 392 feet to a bend; thence N. 67 E. 166.5 feet to a bend; thence N. 61 E. 153 feet to a bend; thence N. 62 E. 88 feet to stake on north bank of said creek; thence along the line of John W. King, Jr., N. 32 W. 67 feet to the beginning.

OVER