





THE STATE OF SOUTH CAROLINA,

AUG 27 9 55 AM 1955

COUNTY OF GREENVILLE



KNOW ALL MEN BY THESE PRESENTS, That We, Elizabeth Jones McPherson and Bruce McPherson

in the State aforesaid, in consideration of the sum of Twenty-Two Thousand Nine Hundred Seventy-Five and No/100

to us in hand paid at and before the sealing of these presents by Harry J. Haynsworth, III

(the receipt whereof is hereby acknowledged), have granted, bargained, sold and released, and by these presents do grant, bargain, sell and release unto the said HARRY J. HAYNSWORTH, III, his heirs and assigns, forever:

ALL that certain piece, parcel or lot of land with the buildings and improvements thereon situate on the Southeast side of McPherson Street in the City of Greenville, in Greenville County, S. C., known and designated as Lot No. 9 on Plat of the Goddard and McPherson property, and having, according to survey thereof made by R. E. Dalton, Engineer, November, 1936, the following metes and bounds, to-wit:

BEGINNING at an iron pin on the Southeast side of McPherson Street, said pin being 435 feet in a Northeasterly direction from the corner of the intersection of Augusta Street (also known as Augusta Road) and McPherson Street and running thence S. 48-45 E. 158.5 feet to an iron pin; thence N. 55-55 E. 92.1 feet to an iron pin; thence N. 48-45 W. 170 feet to an iron pin on the Southeast side of McPherson Street; thence with the Southeast side of said McPherson Street, S. 48-47 W. 90 feet to the point of beginning.

This is the same property conveyed to the Grantor Elizabeth Jones McPherson, by deed of Bruce McPherson, dated February 16, 1943, recorded in the R.M.C. Office for Greenville County, S. C. in Deed Book 251, at page 161.

ALSO ALL that certain piece, parcel of land, situate, lying and being in the County of Greenville, State of South Carolina, being a 15-foot strip of a proposed 30-foot Street between Lot No. 9 and 11 of Goddard and McPherson property.

BEGINNING at an iron pin, corner of Lot No. 9 on McPherson Street and running along McPherson Street N. 48-47 E. 15 feet to Middle of proposed Street; thence down middle of Proposed Street S. 48-45 E. 172.1 feet to an iron pin; thence S. 55-55 W. 15 feet to corner of Lot No. 9; thence along line of Lot No. 9, N. 48-45 W. 170 feet to beginning corner.

The lot last above described is the same conveyed to the Grantor, Bruce McPherson, by deed of May H. Goddard, et al, dated February 21, 1938, recorded in the R.M.C. Office for Greenville County, S. C. in Deed Book 202, at page 199.

Grantee to pay 1955 taxes.

McPherson Street referred to above is now known as McPherson Lane.

203-9-39 & 39A