

218

STATE OF SOUTH CAROLINA
COUNTY OF LAURENS.

d this 18 day of Sept 1958
134 218

Sam Mckenzie

WHEREAS, heretofore R. A. MONROE died intestate seized and possessed of the lands hereinafter described survived by his wife MRS. MALLIE STEPP MONROE and by his daughter, M. LLIE M. MCKENZIE, and by his grand-children, BILLY DEAN MONROE AND JAMES R. MONROE, the children of a pre-deceased son, R. A. MONROE JR. as his only heirs at law and next of kin. And,

WHEREAS, thereafter the said MALLIE STEPP MONROE died intestate survived by her children: DR. JAMES K. STEPP, MOLLIE STEPP HARPER, MALLIE M. MCKENZIE, and her grand-children: BILLY DEAN MONROE AND JAMES R. MONROE, the children of a pre-deceased son R. A. MONROE JR. as her only heirs at law and next of kin. And,

WHEREAS, thereafter MOLLIE STEPP HARPER died intestate survived by her children, ALLEN HARPER, ELLA FLORENCE MCKENZIE, MARY LEDFORD, HENRY HARPER and CAROLYN MCKENZIE as her only heirs at law and next of kin. And,

WHEREAS by way of the succession as above stated the undersigned are now the owners of the lands hereinafter described and they desire to sell the same.






Mrs. C. E. ...

NOW THEREFORE KNOW ALL MEN BY THESE PRESENTS, that We, MALLIE M. MCKENZIE, BILLY DEAN MONROE, JAMES R. MONROE, DR. JAMES K. STEPP, ALLEN HARPER, MRS. ELLA FLORENCE MCKENZIE, MRS. MARY LEDFORD, HENRY HARPER, AND MRS. CAROLYN MCKENZIE in the State aforesaid and in consideration of the sum of Ten (\$10.00) Dollars, and other valuable considerations, to us in hand paid at and before the sealing of these presents by GEORGE E. WASSON, in the State aforesaid (receipt whereof is hereby acknowledged) have granted, bargained, sold and released and by these presents do grant, bargain, sell and release unto the said GEORGE E. WASSON:

Parcel Number 1.

All that tract, piece or parcel of land, lying, being and situate in the County of Laurens, and State of South Carolina containing Fifteen (15) acres, more or less, situated near the town of Princeton, and being bounded, on the North by Parcel number 3, hereinafter described, on the East by lands now or formerly of Woods, on the Southeast by Highway, and on the Southwest by lands of Knight, and by Church lot, having such shape, metes, courses and distances as will more fully appear by reference to plat of same by John C. Billingsley L.S. No. 1161 from survey of October 1957.



9-18-58 ... 347 ...
PAGE / AUDITOR 591-1-11
(Continued on next page)