
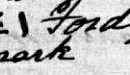
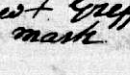


presents that I David McDavid of the County and State aforesaid for & in consideration of the sum of thirty pounds to me paid by David Edwards of Newbury County State aforesaid have granted and sold and released and by these presents do grant bargain sell and release unto the said David Edwards all that Tract of land that the said Edwards live on in the y. 1796 it being two hundred acres more or less it being part of a Tract that was granted of Two hundred and twenty six acres to the said David McDavid it being in Greenville County and lying on a branch of Loral Creek beginning on a Blukey at said Creek from thence an East course and corner to a red oak from thence bounded on Powells line running N. & corner to a post oak from thence on said McDavid's line a west course & corner to a post oak from thence down S. Creek to the beginning corner together with all and singular the rights members hereditaments and appurtenances to the said premises belonging or in any wise Incident or appertaining to have and to hold all and singular the premises before mentioned unto the said David Edwards his heirs and assigns for ever, and I do hereby bind myself my heirs Executors Administrators to warrant and for ever defend all and singular the said premises unto the said David Edwards his heirs and assigns against myself my heirs and every person whomsoever lawfully claiming the same as witness

my hand this 4th day of July 1797 David McDavid 
 David Edwards  his mark, Matthew  his mark

The following deed of Conveyance from Samuel Carter to John Jones being proven before Jesse Carter by the oath of Col. Henry M. Wood was presented and recorded this 16th day of Sept. 1797

I now all men by these presents that I Sam^r Carter of the County Greenville and State of South Carolina for and in consideration of the sum of five pounds to me paid by John Jones of the County State aforesaid have granted bargained sold and released and by these presents do grant bargain sell and release unto the said John Jones all that Tract or parcel of land lying on west side of Saluda river beginning at the mouth of a ditch on a stake thence S 87 W to a spanish oak thence S 88 W to a stake thence S 8 E to a pine thence S 60 E to a red oak thence S. 10 to a stake, thence across to a Black in the head of the dividing branch, thence down the said branch to the river, thence up the said river to the beginning containing two hundred and fifty or there abouts more or less Together with all and singular rights members hereditaments and appurtenances to the said premises belonging or in any wise Incident or appertaining to have and to hold all and singular the premises before mentioned unto the said John Jones his heirs & assigns for ever and I do hereby bind myself my heirs Executors