



INDEX TO PLATS — Greenville County, S. C.

COTTO UNIVERSAL INDEX No. 1-8
U.S. Patent No. 1487168—Copyright 1930


 To locate names, open at SURNAME INITIAL TAB and refer to Buff Sub-Index sheet for page reference.


Made by The Cott Index Company, Columbus, Ohio
 Sold by Walker, Evans & Cogswell Co., Charleston, S. C.



No.	DATE OF RECORD	NAME	GIVEN NAMES ABCDEFGH	GIVEN NAMES IJKLMNO	GIVEN NAMES PQRSTUVWXYZ	BOOK	PAGE	BRIEF DESCRIPTION
		Bogan			Paul J. etal	CC	35	
April 20/65		Bogan	Douglas L.			GGG	246	near Greer City Limits—Chick Springs Twp.
Aug. 2/61		Boiling			Timmons Springs Estate (Property of Wm. R./	YY	14 15	near Greenville
July 16, 68		Boiling			Springs Estates (Alvin C. Fincher	YYY	65b	Lot no. 17 near G'ville, S. C.
Mar. 12, 69		Boiling			Springs Estates (prop. Alvin C. Fincher)	4 A	111	lot #17, near Greenville, S. C.
Feb. 16/70		Boiling			Springs Fire Dist.	4D	87	
19208 Jan. 19, '77		Boiling	Springs		Realty Co. Springs Property of	5 XX	55	Rd. 102.82 Acs. Net Old Boiling Spgs.
#21202 Jan. 16, '78		Boiling			Co., etal Springs Realty Plat of Property of	6 J	59	9.19 Ac.

INDEX TO PLATS — Greenville County, S. C.

COTCO UNIVERSAL INDEX No. 1-8
U.S. Patent No. 1437168—Copyright 1930

 To locate names, open at SURNAME INITIAL TAB and refer to Buff Sub-Index sheet for page reference.

REG. U. S. PAT. OFFICE *Chas. McCott* County Indexes Since 1888
An Identifying Trade Mark

No.	DATE OF RECORD	NAME	GIVEN NAMES ABCDEFGH	GIVEN NAMES IJKLMNO	GIVEN NAMES PQRSTUVWXYZ	BOOK	PAGE	BRIEF DESCRIPTION
#3070 Aug. 2, '76		Boerma			Richard H.	Property of	5 R 83	Pelham Rd.
#13687 Nov. 17, '76 #31394		Boger	Connie Kellett Donna L.			Property of	5 W 94	4.46 Ac.- Fork Shoals Rd.
Apr. 27, '79 #1747		Boger	Billy Mack &				7 E 8	Northway Dr.
July 16, '79 #19397		Boger		Mack		Plat of Property of	7 J 48	3.97 Acs. Pine Drive, O'Neal Tp. Road - Pine Drive
Dec. 28, '84		Boger		Mack		Survey for	10-Z 83	Near Greer-19.8 Ac.; Rutherford