

INDEX TO PLATS — Greenville County, S. C.

COTCO UNIVERSAL INDEX No. 1-8
U.S. Patent No. 1497168—Copyright 1930

To locate names, open at SURNAME INITIAL TAB and refer
to Buff Sub-Index sheet for page reference.

Made by The Cott Index Company, Columbus, Ohio
Sold by Walker, Evans & Cogswell Co., Charleston, S. C.

(A)

No.	DATE OF RECORD	NAME	GIVEN NAMES ABCDEFGHIH	GIVEN NAMES IJKLMNO	GIVEN NAMES PQRSTUVWXYZ	BOOK	PAGE	BRIEF DESCRIPTION
		CHURCHES	Christ		(Cemetery)	H	300	
	1830	Church	Christ			(Deed Q	410	½ A. lot City, Laurens Rd.
	1840		Christian			(Deed T	241	1 A. Christian Church, Meet House
	1884				Pleasant G.	(Deed PP	128	School House Grounds
	1876				Washington Baptist	(Deed HH	255	3-9/10 A. Highland Twp. #13
			Airport Baptist			<i>Deed Book</i> CC	131 ⁸	Airport Road
			Baptist Church Lot			Z	137	Piedmont, S.C.
			Berea Baptist etal.			X	39 ⁸	
			Bible Presbyterian			B	159	
			Buncombe St. M.E.			CC	338	
			Calvary Baptist			V	118 ⁸	
			Central Baptist			C	213	
			Central Baptist			T	216	
			Christ		Property	I	34	
			Columbia Baptist			V	50 ⁸	
			Duncan's Chapel			J	49	
			Christ Church Property			I	34	
			Dunean Baptist			V	189	

INDEX TO PLATS — Greenville County, S. C.

COTTCO UNIVERSAL INDEX No. 1-3
U.S. Patent No. 1437168—Copyright 1930To locate names, open at SURNAME INITIAL TAB and refer
to Buff Sub-Index sheet for page reference.REG. U. S. PAT. OFFICE *Chas. McCott* County Indexes Since 1888
An Identifying Trade Mark

No.	DATE OF RECORD	NAME	GIVEN NAMES ABCDEFGHIH	GIVEN NAMES IJKLMNO	GIVEN NAMES PQRSTUVWXYZ	BOOK	PAGE	BRIEF DESCRIPTION
		Churches				Z	68	
			Dunean Baptist			V	173 B	
			East Park Baptist			Q	650	
			Ebenezer Baptist			A	361 V	
			Enoree Fork Baptist			T	171 and 174)	
			Fairview Baptist			CC	129 V	Fountain Inn, S.C.
			Fairview St. Baptist			CC	127 V	Fountain Inn, S.C.
			Fairview St. Baptist			C	276	Buncombe and Parker Sts.
			First Baptist		B. E. Geer, etal, Tr.	I	96 A	Greer, S.C.
			First Presbyterian			T	367	City
			First Wesleyan Meth.			Z	64 A	
			Fountain Inn Wesleyan Methodist			T	349	Located in Woodside, S.C.
		Church	God of			T	278	
			God of			V	119 B	
			Grove Baptist			X	112	
			Grove Baptist			D	234	
			Laurel Creek			T	31 and 212)	
			Locust Hill Baptist					

INDEX TO PLATS — Greenville County, S. C.

COTCO UNIVERSAL INDEX No. 1-8
U.S. Patent No. 1487168—Copyright 1930

To locate names, open at SURNAME INITIAL TAB and refer to Buff Sub-Index sheet for page reference.

Made by The Cott Index Company, Columbus, Ohio
Sold by Walker, Evans & Cogswell Co., Charleston, S. C.



No.	DATE OF RECORD	N A M E	GIVEN NAMES A B C D E F G H	GIVEN NAMES I J K L M N O	GIVEN NAMES P Q R S T U V W X Y Z	BOOK	PAGE	BRIEF DESCRIPTION
		CHURCHES						
				Middle River Baptist		U	55	
				Mount Arat Baptist		C	174	
				Mountain Creek Baptist		I	66	
				Mountain Creek Baptist		AA	39	
				Mt. Sinai Baptist		Z	174	nr. Greenville, S.C.
				Mount Zion		A	319	
				Pendleton Street Baptist	(Deed	WW	783	Parsonage Lot--Anderson Street
				Pentecostal Holiness	(School Dist 1 C)	FF	12	and 13)
				Piedmont Baptist		R	107	
				Protestant Episcopal		E	279	
				Reedy Fork Baptist		DD	85	
				Rehobath Baptist		DD	11	Greenville County
				Rocky Creek Baptist		R	177	
	1881			Sou. Bap.Theo Seminary	(Deed	LL	552	1-11/100 A. City, W.L.Wait, D.S
	1890			Sou. Bap.Theo Seminary	(Deed	WW	361	Part Theo Steen Lot J.N Southern D.S.
				Southside Baptist		Z	144	Piedmont, S.C.
				Southern Bleachery		DD	15	
				Spout Springs, M.E.		A	537	
				St. Paul, M.E.		A	140	

INDEX TO PLATS — Greenville County, S. C.

COTCO UNIVERSAL INDEX No. 1-8
U.S. Patent No. 1437168—Copyright 1930To locate names, open at SURNAME INITIAL TAB and refer
to Buff Sub-Index sheet for page reference.REG. U. S. PAT. OFFICE *Chas. McColl* County Indexes Since 1888
An Identifying Trade Mark

No.	DATE OF RECORD	NAME	GIVEN NAMES ABCDEFGHIH	GIVEN NAMES IJKLMNOP	GIVEN NAMES QRSTUVWXYZ	BOOK	PAGE	BRIEF DESCRIPTION
#12213 July 18, '46		Church Churches	First Baptist of Simpsonville		The Roman Catholic	B	193 B	Augusta Rd.
					Washington Baptist	CC	138	
					West Gantt Baptist	M	9A	57 Oaklawn Twp.
					Wesleyan Meth. Camp Meeting Asso.	R	17 X	
					White Oak Baptist	D	103	
			Cedar Shoals Baptist		(Deed)	F	197	
					Standing Springs	482	419	Parsonage Lot
			Daventon Baptist			DD	197A	Greenville County
						FF	123	Greenville County
			Berea Methodist			DD	202A	Greenville County
				Mt. Grove Baptist		DD	202B	Bates Twp
			Gum Springs Pentecostal Holiness			DD	108	Oneal Twp
			Brandon Methodist			CC	70	Nason St. Greenville, S. C.
					Rock Springs Baptist	FF	143	Glassy Mtn. Twp.
					Tiger Baptist		152	
						FF	151/	Tigerville, S. C.
			Ebenezer-Welcome Baptist			W	153B	Highland Twp.
				Mt. Pleasant Baptist		FF	185	Glassy Mt. Twp.

INDEX TO PLATS — Greenville County, S. C.

COTT FAMILY NAME INDEX No. 1—Reg.
Copyright 1933 A-122559

To locate names, open at SURNAME INITIAL TAB and refer to Buff Sub-Index sheet for page reference.

Made by The Cott Index Company, Columbus, Ohio
Sold by The State Commercial Prtg. Co., Columbia, S.C.

()

No.	DATE OF RECORD	NAME	GIVEN NAMES ABCDEFGH	GIVEN NAMES IJKLMNO	GIVEN NAMES PQRSTUWXYZ	BOOK	PAGE	BRIEF DESCRIPTION
		Churches	Bethel Methodist			Y	119	Greenville County
		"			Union Baptist	HH	115	Greenville County
		"	Ft. Inn Presbyterian			Y	170	Ft. Inn, S. C.
		"	Eastlin Baptist			EE	116A	near Greenville, S. C.
		"	First Baptist			GG	177	W. McBee Ave-Greenville, S. C.
#567	Jan. 9, 1950	Church Churches			Washington Baptist	X	57A	
		"	Benevolent & Working Society			II	81	Worley Rd. near Greenville, S. C.
		"	Franklin Baptist			JJ	57	Fremont & Stafford Sts. Greenville S. C.
		"			Reedy Rive Baptist	Y	88A	near Conestee, S. C.
		"	Cross Plains Baptist			FF	360-	Greenville County, S. C.
		"	Cross Plains Baptist			FF	360	Saluda Twp.-Greenville County
		"	Cedar Shoals Baptist		(Property of R. P. Harris)	JJ	101	Greenville County
	Mar. 6-56	"			Parsonage Cooley Pentecostal Property of Mrs. Hattie	JJ	125	Greenville County
	May 2/56	"			Popular Springs Methodist	Y	72	Mauldin, S. C.
	May 15/56	"	Franklin Baptist			FF	412	Chick Springs Twp-Greenville Co
	May 30/56	"			Mountain View Baptist	EE	179B	Mauldin St-Greenville, S. C.
		"			Local Hill Baptist (Parsonage Lot)	Deed	554 101	
		"			Locust Hill Baptist Church	Deed	561 160	

INDEX TO PLATS — Greenville County, S. C.

REG. U. S. PAT. OFFICE *Chas. M. Cott* County Indexes Since 1888
An Identifying Trade MarkTo locate names, open at SURNAME INITIAL TAB and refer
to Buff Sub-Index sheet for page reference.COTT FAMILY NAME INDEX No. 1—Reg.
Copyright 1933 A-122559

No.	DATE OF RECORD	NAME	GIVEN NAMES ABCDEFGH	GIVEN NAMES IJKLMNO	GIVEN NAMES PQRSTUVWXYZ	BOOK	PAGE	BRIEF DESCRIPTION
	Oct. 23/56	Churches	Christ Endowment Corp.			LL	101 ⁸	Augusta Rd-Greenville, S. C.
	Nov. 16/56	Churches			Washington Baptist	FF	493	Oaklawn Twp-Greenville County
	Dec. 27/56	Churches	Faith			FF	518	Oneal Twp-Greenville Co.
	Jan. 15/57	Churches	Augusta Height Baptist			LL	163 ⁸	Augusta Rd- Greenville County
	March 5/57	Churches	Enoree Presbytery			KK	75	near Oakvale-Greenville County
	Mar. 9/57	Churches	First Pentecostal Holiness			LL	197 ⁸	Hampton Ave-Greenville, S. C.
	May 8/57	Churches	Glad Tidings Tabernacle			NN	64	Chick Springs Twp-Greenville County
	July 29/57	Churches			St. Phillips	NN	125	Greenville, S. C.
	Aug. 26/57	Churches		Jubilee Baptist		OO	47	Oneal Twp-Greenville, County
	Sept. 18/57	Churches			Springfield Baptist	NN	163 ^A	E. McBee Ave-Greenville, S. C.
	Sept. 12/57	Churches	Berea Baptist			NN	159 ⁸	near Greenville, S. C.
	Nov. 1/57	Churches	Congregation Beth Israel			NN	187	Windsor & Summit Dr-Greenville, S. C.
	Nov. 20/57	Churches			Poinsett Baptist	OO	71	Greenville County
	Dec. 4/57	Churches		Lima Baptist		PP	5 ^A	Highway No. 11-Greenville County
	Feb. 10/58	Churches	Belvue Baptist			PP	77 ⁸	Mill Rd-Greenville County
	Mar. 13/58	Churches		Marle Heights		PP	89	near Greenville, S. C.
	Apr. 17/58	Churches			St. Matthew Methodist	OO	109	Chick Springs Twp-

INDEX TO PLATS — Greenville County, S. C.

COTT FAMILY NAME INDEX No. 1—Reg.
Copyright 1933 A-122559

To locate names, open at SURNAME INITIAL TAB and refer
to Buff Sub-Index sheet for page reference.


Made by The Cott Index Company, Columbus, Ohio
Sold by The State Commercial Prtg. Co., Columbia, S.C.

()

No.	DATE OF RECORD	NAME	GIVEN NAMES ABCDEFGH	GIVEN NAMES IJKLMNO	GIVEN NAMES PQRSTUVWXYZ	BOOK	PAGE	BRIEF DESCRIPTION
	Apr. 26/58	Churches			Northgate Baptist	PP	107	Greenville, S. C.
	May 30/58	Church			Methodist of South Carolina Greenville District	PP	115b	Lee & Edwards Rds-near Greenville
	July 30/58	Churches	Brushy Creek			OO	128	Greenville County
	Oct. 22/58	Churches			Oak Hill Methodist	SS	9B	" "
	Nov. 8/58	Churches			Maple Height Baptist	SSA	23	Greenville, S. C. Oakland Dr. & Eisenhower Ave /
	Feb. 2/59	Churches	Hampton Heights Baptist			OO	197	near Greenville, S. C.
	Feb. 13/59	Churches	The Methodist Church			OO	201	" " " "Lee Road"
	Feb. 20/59	Churches			Reedy River Presbyterian	SS	88	Conestee-Greenville County
	Feb. 14/59	Churches			Liberty Methodist	SS	84	upper Greenville County
	Feb. 19/59	Churches	Baptist Mission			SS	111A	Sharon Rd-Greenville, S. C.
	May 8/59	Churches	First Wesleyan Methodist			OO	255	Texas Ave-near Greenville
	June. 2/59	Churches	First Baptist of Ft. Inn, S. C.			SSA	169	Ft. Inn, S. C.
	May 19/59	Churches			Trinity Presbyterian	MM	18	Travelers Rest, S. C.
	Dec. 31/47	Churches			Rocky Creek	R	177	
	Apr. 5/60	Churches			Woodside Ave. Wesleyan Methodist	TT	175	Greenville County
	May 12/60	Churches	Bethel Methodist Cemetery			OO	459	near Simpsonville, S. C.
	June 23/60	Churches	Christ			UU	22	Williams & Pettigru Sts.

INDEX TO PLATS — Greenville County, S. C.

REG. U. S. PAT. OFFICE *Chas McCott* County Indexes Since 1888
An Identifying Trade Mark

 To locate names, open at SURNAME INITIAL TAB and refer to Buf Sub-Index sheet for page reference.

COTT FAMILY NAME INDEX No. 1—Reg.
Copyright 1933 A-122559

No.	DATE OF RECORD	NAME	GIVEN NAMES ABCDEFGHIJ	GIVEN NAMES KLMNOP	GIVEN NAMES QRSTUVWXYZ	BOOK	PAGE	BRIEF DESCRIPTION
	Jul. 1/60	Churches	Christ			UU	35A	Williams & Pettigru Sts.
	8-29-60	Church	Camp Creek			00	518	(Anderson property) Highland Tp. (formerly R.W. /
	Sept. 28/60	Christ	Church Property			UU	93	East Wash. St. City
	Oct. 14/60	Churches	Edwards Road	Baptist Mission		RR	65	near Greenville
	Feb. 17/61	Churches	Eastlin Baptist			VV	23	By Pass 291-Greenville, S. C.
	Feb. 16/61	Churches			Saint Johns Methodist	VV	27	Woodfileds Community Greenville Co.
	¹⁸⁹² March 29/92	Church			Second Presbyteria	Deed WW	755	Rhett & River Sts.
	June 16/61	Church			Rock Hill Baptist	VV	127	Butler Twp.
	Nov. 14/61	Church			Oneal Church of God	WW	186	Oneal Twp.
	Nov. 30/61	Church	of God			ZZ	100	Oakland Dr. Greenville, S. C.
	Nov. 28/61	Church	Camp Creek Baptist		Prop. of Ida H. Brown)	WW	191	Highland Twp.
	Jan. 24/62	Church			Socities St. Matthew M.E., School & Stock Aid/	ZZ	167	Chick Springs Twp.
	Jan. 17/62	Church		Northgate Baptist		ZZ	149	Summit Dr. City
	Apr. 6/62	Church	Augusta Street Presbyteria			AAA	49A	City <i>Eastman</i>
	June 5/62	Church		of Jesus Christ of Latta	Day Saints	AAA	97A	Farr's Bridge Road.
	Aug. 30/62	Church			Rocky Creek	XX	32	Butler Twp. Greenville Co.
	Sept. 19/62	Church		Leawood Baptist		XX	73	Paris Mtn. Twp.

INDEX TO PLATS — Greenville County, S. C.

COTT FAMILY NAME INDEX No. 1—Reg.
Copyright 1933 A-122559

To locate names, open at SURNAME INITIAL TAB and refer
to Buff Sub-Index sheet for page reference.


Made by The Cott Index Company, Columbus, Ohio
Sold by The State Commercial Prtg. Co., Columbia, S.C.

()

No.	DATE OF RECORD	NAME	GIVEN NAMES ABCDEFGH	GIVEN NAMES IJKLMNO	GIVEN NAMES PQRSTUVWXYZ	BOOK	PAGE	BRIEF DESCRIPTION
	Sept. 18/62	Churches		Church of Crist	Wash. Ave/	WW	351	Wash Ave & Sumter Sts.
	Mar. 6/63	Churches		Bleachery Baptist	Southern/	CCC	155	Taylor's, S. C.
	Mar. 26/63	Churches		Slater Methodist		DDD	5B	Marietta, S. C.
	Apr. 11/63	Churches	Christ Cemetery			DDD	23	City
	Apr. 22/63	Churches	Fellowship Baptist			CCC	187A	near Greenville
	Apr. 23/63	Churches		Baptist	Woodside/	Deed	721 164	Woodside Mill
	Oct. 14/63	Churches		Oakgrove Baptist		GGG	19	Greenville County - Landrum, S. C.
	Oct. 4/63	Churches	Forestville Baptist			GGG	17	Paris Mtn. Twp. Greenville Co
	Oct. 18/63	Churches	of God.			EEE	71B	Woodland Rd. Slater
	Nov. 7/63	Churches		Methodist	Travelers Rest	EEE	99A	Bates Twp.
	Nov. 7/63	Churches		"	(C. B. Goodlet Prop.)	EEE	97B	" "
	Nov. 16/63	Churches		Methodist	St. Mark	EEE	111	Chick Springs Twp.
	Dec: 10/63	Churches		Northgate Baptist		GGG	47	Summitt St.
	April 27/64	Churches		Nicholtown Baptist		FFF	101B	Ackley Rd. Greenville County
	May 22/64	Churches		Baptist	Tabernackle	FFF	117B	Hudson Road
	May 26/64	Churches		Triune Baptist		GGG	111	Dena Dr. Paris Mtn. Twp.
	June 1/64	Churches	Baptist	Glassy Mtn.		FFF	153A	Greenville County

INDEX TO PLATS — Greenville County, S. C.

REG. U. S. PAT. OFFICE *Chas. McClellan* County Indexes Since 1888
An Identifying Trade Mark

 To locate names, open at SURNAME INITIAL TAB and refer to Buff Sub-Index sheet for page reference.

COTT FAMILY NAME INDEX No. 1—Reg.
Copyright 1933 A-122559

No.	DATE OF RECORD	NAME	GIVEN NAMES ABCDEFGH	GIVEN NAMES IJKLMNO	GIVEN NAMES PQRSTUVWXYZ	BOOK	PAGE	BRIEF DESCRIPTION
	June 18/64	Churches	Dunean Baptist			FFF	171A	near Greenville
	June 23/64	Churches			Baptist Wash. Ave	FFF	36	White Horse Rd.
	Aug. 7/64	Churches	Methodist Few's Chapel			HHH	30	State H-Way 101 - Greenville County
	Sept. 11/64	Churches		Baptist Mt. Zion		HHH	75	Ft. Inn, S. C.
	Sept. 24/64	Churches	Christ Cemetery			HHH	87	City
	Oct. 12/64	Churches			Baptist White Oak	HHH	105	Bradley Blvd.
	May 23/61	Churches	Christ Cemetery			QQ	179	
	Dec. 4/65	Churches			Baptist Pleasant Grove	JJJ	3	
	April 20/65	Churches		Laurel Baptist		JJJ	35A	Laurens Road near Greenville, S. C.
	July 14/1965	Churches	Faith Temple		(Julia T. Bates Prop.)	GGG	275	Sandy Flat Oneal Twp.
	Aug. 27/65	Churches	Fairview Presbyterian			BBB	123A	Greenville County
	Aug. 31/1965	Churches		Jackson Grove Methodist	(Prop. of Sterling T. Turner)	GGG	303	Chick Springs Twp. Greenville County
	Nov. 16/65	Churches	Beech Springs	Pentecostal Holiness		GGG	332	" "
	Nov. 24/65	Churches		Mount Amanual Baptist		LLL	81	Spartanburg St. " "
	Dec. 23/65	Churches	Church of The Good Shepherd,	Episcopal		GGG	352	Greer, S. C. Chick Springs Twp. G'ville Co.
	Feb. 4/1966	Churches			St. Paul Methodist	GGG	355	Arlington Ave & Anderson St. City
	Feb. 11/1966	Churches			Rock Hill Baptist-No. 2	MMM	13	Greenville, S. C.

INDEX TO PLATS — Greenville County, S. C.


COTT FAMILY NAME INDEX No. 1—Reg.
Copyright 1933 A-122559

To locate names, open at SURNAME INITIAL TAB and refer
to Buff Sub-Index sheet for page reference.

Made by The Cott Index Company, Columbus, Ohio
Sold by The State Commercial Prtg. Co., Columbia, S.C.

No.	DATE OF RECORD	NAME	GIVEN NAMES ABCDEFGH	GIVEN NAMES IJKLMNO	GIVEN NAMES PQRSTUVWXYZ	BOOK	PAGE	BRIEF DESCRIPTION
	March 11/1966	Churches		Methodist in	Piedmont	MMM	45A	Piedmont S. C. Greenville County
	Mar. 23/66	Churches		Of The Brethern		HHH	130	Keeler Mill Rd. " "
	June 23/66	Churches	Dry Oak Assembly of God Church			PPP	96	Dunklin Twp. " "
	Aug. 12/66	Churches	First Baptist of River Falls			NNN	110	Jones Gap Rd. River Falls, S. C.
	Oct. 4/66	Churches	Hillside Baptist Pastorium			NNN	53	Hillside Church Rd. Greenville County
	Nov. 11/66	Churches	Dunean Methodist			NNN	1050	Allen & Stevens Sts. " "
	Nov. 22/66	Churches	Jackson Grove Methodist			GGG	480	Oneal Twp. " "
	Dec. 30, 66	Church	Gowensville Baptist			NNN	1470	S. C. Hwy. No. 14, Greenville Co., S.C.
	# 16593							
	Jan. 9, '67	Church	Northgate Baptist			NNN	155B	Summit Dr.
	# 16714		Board of American Missions of					Dr.
	Jan. 10, '67	Church	The Lutheran, in America			NNN	150	U.S. Hwy. 276, Log Shoals Rd., Ridgecrest
	Feb. 27, '67	Church	Gowensville Baptist		acquired from J.D. Lanford	GGG	511	near Gowansville
	Feb. 24, '67	Church	Antioch (The Deacons & Laymembers)		Arrowood	Deed 814	388	Moonville-Greenbriar
	Apr. 25, '67	Church	Bethany Bapt.		John R. & Margaret C.	GGG	527	Bethany Rd., Bates Twp.
	May 2, 67	Church	Forestville Baptist (Deacons of)		Duke Power Co.	Deed 818	645	North Greenville-Pisgah Forest crossing
	July 5, 67	Church	Christ			RRR	39	Greenville, S. C. East Washington & Church Sts.
	July 26, 67	Church	of God, Highland		Southern Plat of lot of Luther M.	GGG	569	Highland Twp., Greenville County
	Aug. 17, 67	Church	Memorial Methodist of Greer			GGG	581	Chick Spgs. Twp., Greenville County
	Apr. 27, 67	Church	Mountain View Baptist			GGG	528	near Mt. View School, Oneal Tp.

INDEX TO PLATS — Greenville County, S. C.

REG. U. S. PAT. OFFICE *Chas. McCall* County Indexes Since 1888
An Identifying Trade Mark To locate names, open at SURNAME INITIAL TAB and refer to Buff Sub-Index sheet for page reference.COTT FAMILY NAME INDEX No. 1—Reg.
Copyright 1933 A-122559

No.	DATE OF RECORD	NAME	GIVEN NAMES ABCDEFGH	GIVEN NAMES IJKLMNO	GIVEN NAMES PQRSTUVWXYZ	BOOK	PAGE	BRIEF DESCRIPTION
Oct. 2, 67	Church			Mission Baptist		VVV	3 31 ^B	Marietta, G'ville Co., S. C.
Oct. 5, 67	Church		Few's Chapel Methodist			GGG	596	Twp., G'ville Co., S. C. approx. 7 miles NW of Greer, ONeal
Dec. 13, 67	Church			Lee Road Methodist		VVV	149 ^B	near Greenville, S. C.
Dec. 14, 67	Church		Freedom Baptist			VVV	151 ^B	near Greenville, S. C. (Groce Road)
Dec. 26, 67	Church			of God		000	183 ^B	near S'ville, S. C.
Feb. 1, 68	Church		Conference of Wesleyan Methodist			SSS	35	near Mauldin, G'ville Co., S. C.
Mar. 21, 68	Church			New Liberty Baptist		TTT	1A	U.S. Highway 25 Bates Twp., G'ville Co.
Apr. 30, 68	Church		Board of Deacons	Bleachery Baptist Church	Bleachery	Deed 843	138	transferred by Union
May 16, 68	Church		Ebenezer Baptist			SSS	75	4 mi. S. of Gowanville, G'ville Co., S.C.
May 21, 68	Church		Hallmark Baptist		Survey	XXX	169A	Miller Road near Greenville, S. C.
July 16, 68	Church		Highland Baptist			Deed 848	443	
Oct. 25, 68	Church			of Wesleyan Methodist		ZZZ	39	Greer, Chick Spgs. Twp., G'ville Co., S.C.
Oct. 29, 68	Church		Highland Baptist			TTT	43 ^B	G'ville Co., S. C.
Dec. 30, 68	Church			Baptist		TTT	51 ^B	Glassy Mtn. Twp., G'ville Co., S. C.
Feb. 7, 69	Church		Francis Asbury Methodist, etal			4 A	41 ^B	E. North St., G'ville, S. C.
Feb. 28, 69	Church			Baptist		4 A	99	White Horse Road near G'ville, S. C.
Mar. 24, 69	Church		Brushy Creek Baptist			4 A	119 ^B	Chick Spgs. Twp., G'ville Co., S. C.

INDEX TO PLATS — Greenville County, S. C.

COTT FAMILY NAME INDEX No. 1—Reg.
Copyright 1933 A-122559

To locate names, open at SURNAME INITIAL TAB and refer
to Buff Sub-Index sheet for page reference.

Made by The Cott Index Company, Columbus, Ohio
Sold by The State Commercial Prtg. Co., Columbia, S.C.

No.	DATE OF RECORD	NAME	GIVEN NAMES ABCDEFGH	GIVEN NAMES IJKLMNO	GIVEN NAMES PQRSTUVWXYZ	BOOK	PAGE	BRIEF DESCRIPTION
	May 21/69	Church	Enoree Baptist			4B	35	Bates Twp. Greenville Co. S.C.
	May 27/69	Church	Enoree Baptist			4B	35	" " " " "
	June 2/69	Church	Enoree Presbtery			UUU	77	Fisher Dr. Greenville , S.C.
	June 16-69	Church	Christ et al			TTT	107	Greenville, S.C.
	June 16 /69	Church	Christ Endowment Corp. et al			TTT	107	" "
	June 16/69	Church	Christ Cemetery			TTT	109	" "
	June 16/69	Church	Christ Cemetery			TTT	110A	revised map Section 200
	June 16/69	Church	Christ Cemetery			TTT	110B	Crittenden Prop.
	June 16/69	Church	Christ Cemetery			TTT	111A	Section 201
	June 16/69	Church	Christ Cemetery			TTT	111B	Section 202
	July 30/69	Church		East Hill Baptist ,Tr.		4B	187B	Blanche Poole & W.F. O'Neal Tp. Greenville Co., S.C.
	Aug. 7/69	Church			Baptist Washington	4B	183A	Greenville Co., S.C.
	Aug. 12/69	Church	First Baptist			873	593	Greenville Sewer Dist. San tary Sewer Line Showing proposed relocation og Greater
	Sept. 18/69	Church			Trinity Luther	4C	51	Townes & Academy Sts., Greenville. S.E.
	Oct. 7/69	Church		Mauldin Methodist		4C	77B	Greencille, S.C.
	Dec. 12/69	Church			Baptist Church Rutherford Rd.	4D	7B	near Greenville, S.C.
	Jan. 16/70	Church	Faith Baptist			4D	65A	Oaklawn Twp. Greenville Co., S.C.

INDEX TO PLATS — Greenville County, S. C.

REG. U. S. PAT. OFFICE *Chas. M. Cott* County Indexes Since 1888
An Identifying Trade Mark

To locate names, open at SURNAME INITIAL TAB and refer to Buff Sub-Index sheet for page reference.

COTT FAMILY NAME INDEX No. 1—Reg.
Copyright 1983 A-122559

No.	DATE OF RECORD	NAME	GIVEN NAMES ABCDEFGH	GIVEN NAMES IJKLMNO	GIVEN NAMES PQRSTUVWXYZ	BOOK	PAGE	BRIEF DESCRIPTION
Feb. 25/70	Church				St. Lukes Methodist	4D	97A	Oneal Twp. Greenville Co., S.C.
Mar. 17, 1970	Church			of God, Tr.	Greenville Water Works	886	202	Deed
Mar. 31, 1970	Church			Mitchell Road	Presbyterian	4D	133B	Mitchell Road, Greenville Co.
Apr. 22, 70	Church		First Baptist Ch. of Marietta			4 D	163A	Geer Highway, Marietta, S. C.
June 8, 70	Church		Ebenezer Welcome Baptist		(Survey)	4 E	25A	S. C. Hwy. 414, G'ville Co.
June 10, 70	Church		Christ Episcopal School, etal		(Survey)	4 G	75	near Greenville, S. C.
Aug. 27, 70	Church			Baptist Washington/		UUU	191B	Road relocation G'ville Co., S. C.
Sep. 9, 70	Church		First Baptist of Ft. Inn			4H	9X	Trade St., Ft. Inn, S. C.
Oct. 28, 70	Church		Colonial Hills Baptist			4 H	75X	Taylor's Rd near G'ville S. C.
Nov. 2, 70	Church		Glassy Mountain Church of God		(Survey)	4 H	85	S. C. Hwy. 11
Nov. 9, 70	Church		Faith Temple			4 H	99	Sandy Flat Community, Oneal Tp.
Dec. 9, 70	Church			Mt. Lebanon Baptist		SSS	358	Highland Tp., G'ville Co.
Feb. 16, 1971	Church		Christ Cemetery		(Crittenden property)	908	508	Deed
May 4, 1971	Church		of God			4 I	171	Huff Drive Greenville Co.
May 10, 1971	Church		Shady Grove Baptist Church			4 K	51B	Greenville Co.
May 12, 1971	Church		St. Lukes Southern Methodist			4 K	61	Cunningham Road, near Greenville
June 7, 71	Church		Flat Rock			SSS	437	Greenville County

INDEX TO PLATS — Greenville County, S. C.

COTT FAMILY NAME INDEX No. 1—Reg.
Copyright 1933 A-122559

To locate names, open at SURNAME INITIAL TAB and refer
to Buff Sub-Index sheet for page reference.

Made by The Cott Index Company, Columbus, Ohio
Sold by The State Commercial Prtg. Co., Columbia, S. C.


(59)

No.	DATE OF RECORD	NAME	GIVEN NAMES ABCDEFGH	GIVEN NAMES IJKLMNO	GIVEN NAMES PQRSTUVWXYZ	BOOK	PAGE	BRIEF DESCRIPTION
	July 26, '71	Church			Presbyterian Shannon Forest	4 K	1078	near Greenville, S. C.
	Sept. 23, '71	Church	of Sandy Flat Faith Temple			SSS	473	ONEal Tp., Greenville County
#15486	Dec. 6, '71	Church	First Baptist			SSS	486	near Sloan Ave. (Subdivision) Grove Twp., G'ville Co., Piedmont, S. C.
#17300	Dec. 23, '71	Church		of No. America New Aspostolic		SSS	491	Greer, S.C. G'ville Co., S. C.
#17398	Dec. 27, '71	Church		New Salem Baptist		4 M	33	near Tigerville, G'ville Co., S. C.
#19616	Jan. 19, '72	Church	Bethel Baptist			4 J	123	near Greenville, S. C.
#19611	Jan. 19, '72	Church	of Fountain Inn. First Baptist			4 M	83 ^B	Fountain Inn., G'ville, County, S. C.
#20253	Jan. 26, '72	Church			Baptist Rocky Mount	4 M	89 ^H	Greenville County, S. C.
#25276	Mar. 22, '72	Church	Baptist Double Springs			SSS	518	O'neal Twp., Greenville Co., S.C.
#29641	May 2, '72	Church			Episcopal The Protestant	4 Q	8	Property of The Trustees of in upper S. C., Greenville Co., S. C.
#33004	June 2, '72	Church	Christ			4 Q	106	Greenville Co., S. C. located just So. of I-85 in city of G'ville (Lee Road - Pine Knoll Dr.)
#34605	June 19, '72	Church	Church of God Greenville Paris			4 Q	128	near Greenville, S. C.
#35443	June 27, '72	Church			Creek Baptist The Maple	SSS	549 548 &	Located near Greer - G'ville Co., S. C.
#11194	Oct. 12, '72	Church			Worsted Baptist Southern	4 S	30	Greenville Co., S. C.
#4363	Aug. 14, '72	Church		Baptist Locust Hill		Deed 951	582	
#18127	Dec. 21, '72	Church		Lima of God, Trustees		4 S	67	Saluda Twp., Greenville Co., S.C.
#23305	Feb. 16, '73	Church			Pentecostal	4 S	91	near Ware Place - Greenville Co., S. C.
#8203	Sep. 18, '72	Church			Washington Baptist	4-U	73	Greenville County, S.C.

INDEX TO PLATS — Greenville County, S. C.

(59)

REG. U. S. PAT. OFFICE *Chas McCott* County Indexes Since 1888
An Identifying Trade Mark

 To locate names, open at SURNAME INITIAL TAB and refer to Buff Sub-Index sheet for page reference.

COTT FAMILY NAME INDEX No. 1—Reg.
Copyright 1933 A-122559

No.	DATE OF RECORD	NAME	GIVEN NAMES ABCDEFGHIJ	GIVEN NAMES KLMNOP	GIVEN NAMES QRSTUVWXYZ	BOOK	PAGE	BRIEF DESCRIPTION
#24440	Mar. 1, '73	Church		Baptist Mountain Creek		Deed 968	548	to Piedmont Park Fire District
#26082	Mar. 16, '73	Church	Airport Baptist			SSS	647 & 648	Property of Greenville Co., S. C.
#27983	Apr. 3, '73	Church	ClearView Baptist			4 Z	13	Plat of Property of Bates Twp., Greenville Co., S. C.
#29373	Apr. 16, '73	Church	of Simpsonville Holy Cross Episcopal			4 Y	133	Simpsonville, S. C.-G'ville Co., S.C.
#29673	Apr. 19, '73	Church		Baptist Reedy Fork		4 Y	137	Property of Greenville County, S. C.
#32719	May 15, '73	Church		et al Third Presbyterian		4 Z	31	Property of Greenville, S. C.
#4048	Aug. 7, '73	Church	Central Baptist			5-B	8	Survey For 112 Manly St., Greenville, S.C.
#7575	Sep. 13, '73	Church	Christ			5-C	59	Property of of Greenville, G'ville County, S. C. located just south of I-85 in the city
#33252	June 27, '74	Church	Christ			5 H	1	Addition To Property of Tract B- 15.8 Ac.- Tract A- 34.2 Ac.
#5354	Aug. 23, '74	Church		Peoples Bible		5 G	156	Property of Area 2.46 Acres-Thrift Side Rd.
#5704	Aug. 28, '74	Church		Trustees Of God,		5 G	160	Property of Buncombe Rd.
#6350	Sept. 4, '74	Church			Union Baptist	5 H	30	Property of 3.20 Acres- Near Fork Shoals Rd.
#8781	Oct. 3, '74	Church			Baptist Rock Spring byterian	4 O	159	Property Conveyances to Total Ac.= 4.52+- Glassy Mt. Twp.
#16075	Jan. 6, '75	Church			Trinity Pres-	5 K	24	Survey for 3.44 Ac. Tr. Rest, S.C.
#16282	Jan. 8, '75	Church	Baptist Fork Shoals			5 K	27	Property of 16.06 Ac.-Fork Shoals Rd.
#16473	Jan. 10, '75	Church		Pentecostal Holiness		5 K	29	Property of Upper S.C. Conference 1.92 Ac. Near Ware Place
#18630	Feb. 10, '75	Church		Catholic Church Our Lady of the Rosary		5 H	93	Property of 6.9 Ac.- Augusta Rd.

INDEX TO PLATS - Greenville County, S. C.

To locate names, open at SURNAME INITIAL TAB and refer to Buff Sub-Index sheet for page reference.

KEYS PRINTING CO.

NO.	DATE OF RECORD	NAME	GIVEN NAMES ABCDEFGH	GIVEN NAMES IJKLMNO	GIVEN NAMES PQRSTUWXYZ	BOOK	PAGE	BRIEF DESCRIPTION
#19128	Feb. 11, '75	Church	First Presbyterian		Property of	5 J	16	W. Washington St.
#23042	Apr. 7, '75	Church			Tyger Baptist	5 K	110	Parsonage Lot 1.26 Ac.
#11566	Oct. 31, '75	Church		Jubilee Baptist	Property of	5 N	101	1.34 Ac. - Old Rutherford Rd.
#12239	Nov. 7, '75	Church	Cross Plains Baptist		Property of	5 J	71	Near Tigerville, SC
#15462	Dec. 15, '75	Church	Edgewood Baptist			5 N	142	Proposed sewer easement on property of
#17266	Jan. 6, '76	Church			Presbyterian Shannon Forest	5-0 & 5-0	29 30	13.60 Ac. - Garlington Rd. - Shamrock Lane
#20430	Feb. 12, '76	Church	Baptist Clear Springs		Property of	5 R	2	10 Ac. & 1.60 Ac.
#33078	June 18, '76	Church		Presbyterian Mattoon United	Property of	5 U	42	Lloyd St.
#33584	June 23, '76	Church		Lowndes Hill	Property of	5 U	59	7.8 Ac. - Lowndes Hill Rd.
#1895	July 20, '76	Church	God of Prophecy Highland Church of		property lines Showing changes made in	5 U	100	Pleasant Hill Rd.
#5256	Aug. 24, '76	Church		of Christ Mauldin Church	(A) To be Conveyed to	5 T	62	8.03 Ac. (A)
#5738	Aug. 27, '76	Church	Eastview Baptist		Survey for	5 V	65	Old Greenville-Pelzer Rd.
#8866	Sept. 30, '76	Church			St. Paul Baptist	4-0	355	Marsailles Ave. - Viola St.
#10360	Oct. 15, '76	Church		New Salem Baptist	Owned by	5 W	30	S. C. #414 5.26 Ac.
#14094	Nov. 22, '76	Church			Riverside Baptist	5 Y	2	8.51 Ac. Gross - Suber Rd. near Greer, SC
#11335	Nov. 21, '76	Church	Cedar Shoals Baptist		Survey for	5 Z	1	0.78 Ac. - Cooley Bridge Rd. - SCHwy. 247
#11334	Nov. 21, '76	Church	Cedar Shoals Baptist		Survey for	5 Z	2	1.12 Ac. tot. -

INDEX TO PLATS - Greenville County, S. C.

To locate names, open at SURNAME INITIAL TAB and refer to Buff Sub-Index sheet for page reference.

KEYS PRINTING CO.

NO.	DATE OF RECORD	NAME	GIVEN NAMES ABCDEFGH	GIVEN NAMES IJKLMNO	GIVEN NAMES PQRSTUWXYZ	BOOK	PAGE	BRIEF DESCRIPTION
#1648	Dec. 17, '76	Church	God, Holiness Bethel Church of			5 Z	37	Forest St.-Trescott St.
#20989	Feb. 9, '77	Church			Baptist Park Place	6 A	22	Lila St.-Poinsett Hwy.
#21651	Feb. 16, '77	Church			Baptist Locust Hill	5 X	76	SC Hwy. #290
#23463	Mar. 7, 1977	Church			Liberty United Methodist	5-Y	65	1.26 Ac. near Gowensville
#23503	Mar. 7, 1977	Church			Gowensville Baptist	5-Y	66	9.27 Ac. Gowensville
#24613	Mar. 17, '77	Church			Gowensville Baptist	4-0	367	6.1 Ac. SC Hwy. #14
#24614	Mar. 17, '77	Church			Gowensville Baptist	4-0	368	9.27 Ac. Old SC Hwy. #14
#26107	Apr. 4, '77	Church			Laurel Baptist	5 Y	75	3.14 Ac.- Laurens Rd.
#30549	May 11, '77	Church			Baptist Rocky Mount	6 D	38	White Horse Rd. 6.5 Ac.
#33379	June 2, '77	Church			Jackson Grove M. E.	4 Q	377	Jackson Grove Church Rd.
#36515	June 30, '77	Church			Fair Haven Baptist	6 E	25	5.31 Ac. Near Marietta
#2007	July 19, '77	Church			Marietta First Baptist	6 E	33	2.58 Ac.
#9811	Sept. 27, '77	Church			Board of Trustees Hampton Park Baptist,	6 C	68	27.8 Ac. State Park Rd. Hwy. 253
#10122	Sept. 29, '77	Church			Tyger Baptist	6 E	86	7.2 Ac. SC Hwy. #144
#10388	Oct. 3, '77	Church			Baptist East North Street	6 C	70	5.01 Ac.
#14642	Nov. 9, '77	Church			Methodist Laurel Creek	6 J	16	Laurens Rd. US Hwy. 276
#20820	Jan. 6, '78	Church			Welcome Baptist	6 J	55	Old Anderson Rd. (SC Hwy. # 81)

INDEX TO PLATS - Greenville County, S. C.

To locate names, open at SURNAME INITIAL TAB and refer to Buff Sub-Index sheet for page reference.

KEYS-PRINTING CO.

NO.	DATE OF RECORD	NAME	GIVEN NAMES ABCDEFGH	GIVEN NAMES IJKLMNO	GIVEN NAMES PQRSTUWXYZ	BOOK	PAGE	BRIEF DESCRIPTION
#23058	Feb. 3, '78	Church		Baptist Metropolitan	Property of	6 J	76	12.00 Ac.- Boiling Springs Rd.
#25964	Mar. 6, '78	Church		OF Tr. Rest SC Of The Brethern	Property of	6 N	65	6.0 Ac.- 0.52 Ac.
#31955	Apr. 27, '78	Church		Lima Baptist	Property of	4-0	397	3.25 Ac.
#32726	May 3, '78	Church	American Lutheran, The		Property of	6 P	28	5.00 Ac. Near Berea
#32879	May 4, '78	Church	Gospel Baptist		Revised	6-0	91	Old Fork Shoals Rd.
#33227	May 8, '78	Church			Welcome Baptist Survey for	6-0	98	0.07 Ac.
#33774	May 12, '78	Church			Welcome Baptist Survey for	6 Q	10	7.96 Ac. Old Anderson Rd.
#34138	May 16, '78	Church		Northeast of Christ	Survey & Topo for	6 M	56	7.73 Ac. Tot.
#36355	June 5, '78	Church		Free Will Baptist Sm'ville First		6 Q	65	5.36 Ac.-1.00 Ac. E. Ga. Rd.
#742	July 10, '78	Church		Baptist Sans Souci	Property of	6 P	68	Old Buncombe Rd.-Franklin Rd
#6013	Aug. 23, '78	Church	Columbia Baptist		Survey for	6 S	86	14.8 Ac.+US HWY.25-Augusta Rd
#7747	Sept. 8, '78	Church	Baptist Brushy Creek		Property of	6 T	27	0.433 Ac.
#7745	Sept. 8, '78	Church	Baptist Brushy Creek		" "	6 T	28	0.525 Ac.
#9798	Sept. 26, '78	Church			Second Baptist Property of	6 T	82	0.1803 Ac. Oakland Ave.
#9799	Sept. 26, '78	Church			Second Baptist Property of	6 T	83	0.4841 Ac. " "
#12178	Oct 17, '78	Church	Baptist Belvue		Property of	6W	39	0.32 Ac. Bates Twp Greenville
#15740	Nov. 20, '78	Church	East Park Baptist		Property of	4-0	406	Laurens Rd.-Ebaugh Ave.

INDEX TO PLATS - Greenville County, S. C.

(59)

To locate names, open at SURNAME INITIAL TAB and refer to Buff Sub-Index sheet for page reference.

KEYS PRINTING CO.

NO.	DATE OF RECORD	NAME	GIVEN NAMES ABCDEFGHIJ	GIVEN NAMES KLMNOP	GIVEN NAMES QRSTUVWXYZ	BOOK	PAGE	BRIEF DESCRIPTION
#17896	Dec. 12, 78	Church	First Wesleyan			6 Y	4	1.19 Ac. Florida Ave.-Peachtree St.
#18891	Dec. 21, 78	Church	Highland Baptist			6 Y	27	0.33 Ac.- Mrs. Wilson Roe Property
#19305	Dec. 28, 78	Church			Baptist Reedy Fork	6 Y	38	4.024 Ac. Blakley Rd. near Moonville in Highland Twp. Greenville Co. SC
#19757	Jan. 3, 79	Church		Mt. Lebanon		6 U	74	1.14 Ac. Helen Fisher Property located
#29719	Apr. 12, '79	Church	Baptist Cleveland First			6 V	74	Acreage
#32358	May 7, 79	Church			Wesleyan Methodist S.C. Cof. of #2	7 E	51	0.79 Ac. Davis St.
#35219	May 30, 79	Church			Rock Hill Bapt.	7 A	88	Plantation Rd.
#35617	June 1, 79	Church	Groveland Baptist of Taylors	S C Trustee		7 F	64	3.61 Ac. US Hwy. #29
#37788	June 20, 79	Church			Baptist Pleasant View	7 H	40	Reids School Rd.
#38549	June 21, 79	Church	First Church of the Nazarene			7 I	19	6.52 Ac. Haywood Rd.
#3023	July 26, '79	Church	Christ			7 J	100	1.93 Ac. Greenville, S.C.
#4242	Aug. 3, '79	Church	Evangelistic Temples, Inc.			7 L	8	Meadow Street M. Cox
#4398	Aug. 6, '79	Church	Cox Chapel Baptist, Trustees of			7 L	16	2.0 Acres, Saluda Tp., Prop. of Mattie Sue Lindsey
#4399	Aug. 6, '79	Church	Cox Chapel Baptist, Trustees of			7 M	27	0.24 Acs., Saluda Tp., Prop. of James L.
#6194	Aug. 21, '79	Church			Trinity Church	7 M	76	11.42 Acres Fairview Road
#17184	Nov. 21, 79	Church			Pleasant Hill	7 Q	55	son property- Highland Twp. 2.32 Ac.- Gladys M & William G. Law-
#17678	Nov. 27, 79	Church	First Church of the Nazarene			7 S	47	0.29 Ac. Haywood Road

INDEX TO PLATS - Greenville County, S. C.

To locate names, open at SURNAME INITIAL TAB and refer to Buff Sub-Index sheet for page reference.

KEYS PRINTING CO.

NO.	DATE OF RECORD	NAME	GIVEN NAMES ABCDEFGH	GIVEN NAMES IJKLMNO	GIVEN NAMES PQRSTUVWXYZ	BOOK	PAGE	BRIEF DESCRIPTION
	#18385 Dec. 3, 79				of the Piedmont The Presbytery			School Road Acreage State Park Rd. & Reid
	#19424 Dec. 13, 79	Church	Belvue Baptist			Plat of Property of	7 S 90	0.32 Ac. Bates Township
	#20261 Dec. 21, 79	Church	The Holy Temple	Christ Inc. Church of the Lord Jesus		Property of	7 T 10	Lula B. Green Estate Lots 1,2,3&4, W. Washington St.,
	#22068 Jan. 15, 80	Church	Bethel Bible	Missionary		Property of	7 T 59	0.47 Ac. Bob Street
	#24113 Feb. 7, 80	Church			Baptist West Gantt	Plat for	7 V 14	2.85 Acres
	#30901 Apr. 18, 80	Church		Park Baptist	Piedmont	Property of	7 Z 22	Piedmont Park Rd.
	#30928 Apr. 21, 80	Church		Park Baptist	Piedmont	Property of	7 U 78	Piedmont Park Rd.
	#31174 Apr. 22, 80	Church	Cleveland First Baptist			Survey for	7 Y 10	Acreage, U.S. Hwy. #276
	#33479 May 16, 80	Church		Morgan Memorial Baptist		To be conveyed to	7 Z 97	Cone Mills Corporation 0.914 Ac., Buncombe Rd., Prop. of
	#34723 Jun. 2, 80	Church	Ebenezer Baptist			Survey for	7 Y 33	North of Travelers Rest 3.27 Acres, Old White Horse Rd
	#35114 Jun. 6, 80	Church	Fellowship Baptist			Property of	8 A 16	0.69 Ac., Ikes Rd., near Taylors
	#3429 Aug. 5, 80	Church	Old Fashioned Baptist		Pine Creek	Plat of Property of	8 C 100	1.20 Ac, Bates Tp.
	#5758 Aug. 25, 80	Church	Bethel Bible	Missionary		Property of	8 A 85	Acreage, Endel St.
	#9991 Sep. 29, 80	Church			Trs. Union Baptist	Property of	8 G 25	1.5 Acs.
	#13221 Oct. 27, 80	Church	Bethel Church of God, Holiness			Property of	8 H 26	Oscar St. & Trescott St.
	#16963 Dec. 4, 80	Church	Bethlehem Baptist			Owned by Plat of Property	8 J 25	Grove Twp. 5.78 Ac., Fork Shoals Rd.,
	#20113 Jan. 12, 81	Church	Calvary Road	Independent Baptist		Survey for	8 J 93	Acreage, Bright Road (New)

INDEX TO PLATS - Greenville County, S. C.

(59)

To locate names, open at SURNAME INITIAL TAB and refer to Buff Sub-Index sheet for page reference.

KEYS PRINTING CO.

NO.	DATE OF RECORD	NAME	GIVEN NAMES ABCDEFGH	GIVEN NAMES IJKLMNO	GIVEN NAMES PQRSTUWXYZ	BOOK	PAGE	BRIEF DESCRIPTION
#22459	Feb. 6, 81	Church			Greenville Unity, of	8 L	53	Bradshaw Street
#26119	Mar. 18, 81	Church			Baptist Washington	8 M	33	0.73 Ac., Washington Church Road
#32177	May 18, 81	Church	College Park Church of God of Prophecy			8 N	33	Acreage, White Horse Road, near Berea
#32383	May 20, '81	Church			of Christ on Ray Rd.	8 Q	11	6.46 Ac. Ray Road
#33384	June 1, 81	Church			Middle River Baptist	8 R	21	2.24 Acs., U.S. 276, Cleveland Twp.
#215	Jul. 1, 81	Church	First, of The Nazarene			8 Q	41	Acreage, Haywood Road
#1833	July 21, 81	Church	First Baptist, of Taylors, S.C.			8 N & 8 N	52 & 53	Cemetery
#2609	July 29, '81	Church	Airport Baptist			8 N	61	Sanitary Sewer Easement Plat of 10' Proposed Woods Crossing Rd.
#2963	July 31, 81	Church			Baptist Taylors First	8 N & 8 N	65 & 66	West Main St., Taylors
#12810	Nov. 25, '81	Church	Harvest Baptist			8 V	33	2.12 Ac. U. S. Hwy 276
#12853	Nov. 27, 81	Church			of God Prophecy	8 W	80	Piedmont Pt. Lot No. 6, Located in the Town of
#13334	Dec. 3, '81	Church			Baptist Rocky Creek	8 W	92	0.374 Acs.
#13417	Dec. 4, 81	Church			Lima Baptist	8 U	99	3.3 Acs, North Tr. Rest
#15864	Jan. 11, 82	Church	Ft. Inn Presbyterian			8 X	45	0.73 Ac. Railroad Street
#17190	Feb. 1, 82	Church	First, of The Nazarene			8 X	71	Haywood Road
#18081	Feb. 11, 82	Church	Abiding Peace Evangelical Lutheran			8 X	84	4.00 Ac., Woodruff Road
#24356	Apr. 30, 82	Church			Baptist Wade Hampton	9 A	13	2.08 Acres, Wade Hampton Blvd.

INDEX TO PLATS - Greenville County, S. C.

To locate names, open at SURNAME INITIAL TAB and refer to Buff Sub-Index sheet for page reference.

(59)

REVISED PRINTING CO.

NO.	DATE OF RECORD	NAME	GIVEN NAMES ABCDEFGH	GIVEN NAMES IJKLMNO	GIVEN NAMES PQRSTUVWXYZ	BOOK	PAGE	BRIEF DESCRIPTION
#27751	June 10, 82	Church		First Baptist		8 Z	80	1.269 Ac., Main Street
#413	July 6, 82	Church		Taylor's Baptist		9C	45	Acreage-Howard Drive
#8107	Oct. 1, 82	Church		Shady Oaks		9 G	39	Oneal Twp. 5.25 Acres, State Highway #253,
#10109	Oct. 26, 82	Church		Mountain View Baptist		9 G	85	Chick Springs Twp.
#11271	Nov. 8, 82	Church		Calvary Independent Baptist		9 I	20	1.17 Ac., Brushy Creek Road
#11526	Nov. 11, 82	Church		of Assembly of God	S.C. District	9 I	27	1.13 Ac., Gresham Rd.
#14014	Dec. 9, '82	Church		Five Forks Baptist		9 I	27	1.13 Ac., Gresham Rd.
#15379	Dec. 23, 82	Church		Fellowship Presbyterian		9 H	56	Topographical Survey for Batesville Rd. & Old Spartanburg Rd.
#16127	Jan. 3, 83	Church		Greenville Cong. of Jehovah Witnesses	Southeast	9 K	27	2.47 Acres Holcombe Road.
#18677	Jan. 31, 83	Church		Baptist Temple		9 K	86	Plat prepared for West Curtis Street
#19216	Feb. 3, 83	Church		Faith Free Presbyterian		9 J	49	2.68 Ac. Haywood Road
#20960	Feb. 23, 83	Church		Greenville Cong. of Jehovah Witnesses	Southeast	9 F	44	Survey for No. of Acs: 4.712 No. of Lots: 3
#22382	Mar. 8, 83	Church		of God of Prophecy of	Greer	9 M	20	Property of 2.81 Acres, Sharon Drive
#24802	Mar. 30, 83	Church		Cemetery, Laurel Baptist Church Inc.		9 M	36	Transit Drive
#25961	Apr. 7, 83	Church		North Fork Baptist		9 O	77	Travelers Rest 1.47 Ac., Old Hwy No. 25, north of
#27505	Apr. 21, 83	Church		Baptist Washington		9 P	20	0.42 Ac. Old Pelzer Road
#29757	May 10, '83	Church		Dry Oak Assembly of God, Trustees of		9 R	1	S-23-52 Acreage, Holliday Dam Road & S.C.
				Harmon Fellowship		9 R	25	8.00 Acs. Hood Rd.

INDEX TO PLATS - Greenville County, S. C.

(59)

To locate names, open at SURNAME INITIAL TAB and refer to Buff Sub-Index sheet for page reference.

KEYS PRINTING CO.

NO.	DATE OF RECORD	NAME	GIVEN NAMES ABCDEFGH	GIVEN NAMES IJKLMNO	GIVEN NAMES PQRSTUWXYZ	BOOK	PAGE	BRIEF DESCRIPTION
#30585	May 17, 83	Church			Baptist Southside	9 S	78	0.175 Acres, S.C. Hwy. No. 14
#35553	June 28, 83	Church			Methodist New Golden Grove United	9 U	76	0.92 Ac. Old Bessie Rd.
#35554	June 28, 83	Church			Methodist New Golden Grove United	9 U	77	1.5 Ac. Old Bessie Rd.
#570	July 6, 83	Church			Church of Greer Second Bapt.	9 R	87	4.74 Ac. Memorial Dr. Ext.
#14377	Nov. 1, 83	Church			First Baptist Taylors	10 A	31	Taylors, SC
#14376	Nov. 1, 83	Church			First Baptist Taylors	10 C	41	
#14375	Nov. 1, 83	Church			First Baptist Taylors	10 C	42	W. Main St.
#19767	Dec. 21, 83	Church			Lutheran Redeemer	10-F	28	Old U. S. Highway 29, 3.63 Acres
#19903	Dec. 22, 83	Church			Fellowship Mt. Zion Christian	10-A	68	Garlington Rd., Acreage
#20168	Dec. 27, 83	Church	Baptist Gethsemane			10-G	28	Worley Road
#20813	Jan. 3, 84	Church			Baptist Riverside	10-F	44	High School Suber Road, Located near Riverside
#21557	Jan. 10, 84	Church			Baptist Mount Calvary	10-F	61	Miller Road, Greenville County, SC
#22797	Jan. 23, 84	Church	Presbyterian Faith Free			10-F	8	Haywood Road
#23330	Jan. 27, 84	Church			Baptist Locust Hill	10-H	11	S.C. Hwy 290
#26784	Mar. 1, 84	Church	Presbyterian, Inc. Fountain Inn			10-J	24	Railroad Street
#27002	Mar. 2, 84	Church	Baptist Bethel Missionary			10-J	36	Standing Springs Road
#27451	Mar. 7, 84	Church			Shiloh Baptist	10-J	45	Marietta SC Located Approx. 3 miles West of

INDEX TO PLATS - Greenville County, S. C.

(59)

(59)

To locate names, open at SURNAME INITIAL TAB and refer to Buff Sub-Index sheet for page reference.

KEYS PRINTING CO.

NO	DATE OF RECORD	NAME	GIVEN NAMES ABCDEFGHIJ	GIVEN NAMES KLMNOP	GIVEN NAMES QRSTUVWXYZ	BOOK	PAGE	BRIEF DESCRIPTION
#29064	Mar. 21, 84	Church	Inc. Presbyterian, Fountain Inn			10-J	95	Railroad Street
#29628	Mar. 26, 84	Church			tist Slater Bap-	10-L	10	Whitney Street
#31740	Apr. 11, 84	Church	Baker Chapel A.M.E.			10-K	34	Greenville County, S.C.
#32745	Apr. 19, 84	Church			Methodist United	10-N	18	Woodruff Rd.; Meadow Brook Drive
#34197	May 1, 84	Church	Enoree Baptist			10-K	55	Blue Ridge Circle Near Travelers Rest, Tigerville Rd.,
#34495	May 3, 84	Church	Abiding Peace Evangelical	Lutheran		10-P	3	Tracts 1 & 2 Acreage
#181	July 2, 84	Church	Methodist Francis Asbury			10-T	5	Perrin Street
#677	July 6, 84	Church	of God First Assembly			10-Q	98	of Greenville; Haywood-Howell Rd.
#1091	July 10, 84	Church	The Nazarene First Church of			10-T	6	Sanitary Sewer Easement for City for the city of Greenville; Haywood-Howell Rd
#1717	July 16, 84	Church	Church of Taylors SC Emmanuel Baptist			10-U	14	Lot 543.3-1-11.2; Sanitary Sewer Easement
#3734	Aug. 2, 84	Church	Cherry Hill First Baptist			10 T	27	Acreage, St. Marks Road
#5150	Aug. 16, 84	Church	Greater New Hope			10-U	76	Near North Fork Community 5.0 Acres; Pollard Road
#5427	Aug. 20, 84	Church			Baptist Temple	10-U	84	Greenville County, Near Simpsonville Woodcliff Ct..
#7943	Sept. 11, 84	Church			Baptist Pleasant Hill	10-T	84	Compiled Plat for Simpsonville, SC; Garrison Road
#9378	Sept. 25, 84	Church	Presbyterian Faith Free			10-T	95	Survey for Near Gowansville - Jordan Rd. SC 23-277 City of G'ville; Spring Forest Rd.
#9649	Sep. 27, 84	Church	Highland Baptist			10-X	30	Property of Sanitary Sewer Easement for the Hwy. 414
#11205	Oct. 12, 84	Church			Church Trs. Union Baptist	10-Y	98	Surveyed for Luther Southern - Near Greenville, Union Church Rd.

(CONTINUED NEXT PAGE)

INDEX TO PLATS - Greenville County, S. C.

To locate names, open at SURNAME INITIAL TAB and refer to Buff Sub-Index sheet for page reference.

KEYS PRINTING CO.

(59)

NO.	DATE OF RECORD	NAME	GIVEN NAMES ABCDEFGH	GIVEN NAMES IJKLMNO	GIVEN NAMES PQRSTUWXYZ	BOOK	PAGE	BRIEF DESCRIPTION
#12257	Oct. 23, 84	Church			Freewill Bapt. Welcome Home	11-A	33	Hill Road Near Campbell Covered Bridge - Pleasant
#15051	Nov. 16, 84	Church			Unity Baptist	10-Z	54 & 55	Fairview Road Fairview Township - 6.90 Acres;
#17045	Dec. 5, 84	Church			Presbyterian Reedy River	11-D	16	Mauldin Road Near Mauldin - Lakewood Drive;
#17406	Dec. 10, 84	Church			Presbyterian Reedy River	11-D	29	Church, Inc. Near Mauldin - Lakewood Drive;
#18645	Dec. 20, 84	Church			Baptist Victory Chapel	10-Z	78	Pine Lake Circle State Hwy. 107 - Pine Lake Circle; South
#24013	Feb. 14, 85	Church	God of Prophecy, etal Highland Church of			11-F	49	Located in Highland Township Surveyed for Robert Medlin-4.29 Ac.
#25428	Feb. 28, 85	Church	Baptist College Park			11-H	87	3.28 Acres - White Horse Road
#26762	Mar. 12, 85	Church			Methodist Salem United	11-J	35	Rte. 25 White Horse Road - 4.612 Ac.
#27359	Mar. 18, 85	Church	of God, Woodside			11-J	57	10.0 Ac. - West Parker Rd.
#29803	Apr. 4, 85	Church			tist Church Southside Bap	11-G	65	39.74 Ac. Woodruff Road - SC Hwy # 14 Maple St. 2.50 Acres
#31089	Apr. 16, 85	Church			Temple Baptist	11-K	63	Simpsonville, SC - Curtis St.-South St.-
#862	Jul. 8, 85	Church		Oak Grove Baptist		11-T	4	Near Oak Grove Baptist Church-.55 Ac.
#4185	Aug. 2, 85	Church		of God	Taylor's	11-U	32	Avondale Forest Sec. 1; Lot 65 ton Road-Roe Ford Road
#6815	Aug. 27, 85	Church		Mount Sinai Baptist		11-P	93	Near Travelers Rest - 2.36 Ac. Kensing- 0.75 Ac. Parker Street
#7386	Aug. 30, 85	Church	El-Bethel Baptist			11-V	40	Prop. of Larry L. & Barbara B. Long-
#10483	Sep. 25, 85	Church			Baptist White Oak	11-X	21	Wade Hampton Blvd.-White Oak Road
#11224	Oct. 1, 85	Church			Baptist Tabernacle	11 V	96	11.321 Ac. Marcal St.

(CONTINUED ON NEXT PAGE)

INDEX TO PLATS - Greenville County, S. C.

To locate names, open at SURNAME INITIAL TAB and refer to Buff Sub-Index sheet for page reference.

KEYS PRINTING CO.

NO	DATE OF RECORD	NAME	GIVEN NAMES ABCDEFGH	GIVEN NAMES IJKLMNO	GIVEN NAMES PQRSTUVWXYZ	BOOK	PAGE	BRIEF DESCRIPTION
#11225	Oct. 1, 85	Church	First Church	of the Nazarene		11 V	99	12.08 Ac. Haywood Rd.
#11348	Oct. 1, 85	Church	Faith in Christ Baptist			12 A	3	3.39 Ac. Near Ware Place
#11349	Oct. 1, 85	Church	Faith in Christ Baptist			12 A	4	3.39 Ac. Near Ware Place
#13788	Oct. 21, 85	Church			Baptist Pendleton St.	12-A	41	0.86 Acres-Pendleton St.-North Markley St.
#18429	Nov. 29, 85	Church	of Christ			12-F	18	Augusta Rd.; Plantation Dr.-0.4048 Ac. Portion of Zula M. Gay Property -Old
#19222	Dec. 6, 85	Church		St. Matthews United Methodist	St. Mark & St.	12-F	45	School Road Lot 84 Edwards Forest Heights-Reid
#19551	Dec. 10, 85	Church	Baptist Cedar Grove			11-X	83	Simpsonville-3.684 Ac.-Moore St.
#22993	Jan. 10, 86	Church	Grace Bible Baptist			12-H	19	Topographic Survey for
#23257	Jan. 14, 86	Church	Clear Spring			12-E	93	Acreege - Easley Bridge Road Simpsonville, SC-Richardson St.
#27452	Feb. 20, 86	Church		United Methodist	Wesley Chapel	12-K	58	Batesville Road
#29514	Mar. 10, 86	Church	of Prophecy Highland, of God			12-L	90	Near Tigerville-Howe Road # 14- SC Hwy. # 414
#34470	Apr. 21, 86	Church		Liberty United Methodist		12-P	17	Near Gowansville-Reid Road-Old SC Hwy. burg Rd.
#43369	Jun. 24, 86	Church	Brushy Creek Baptist			12-P	75	6.55 Ac.-Brushy Creek Rd.-Old Spartan-
#666	Jul. 3, 86	Church	of Prayer, Inc. A.O.C. Temple			12-X	39	8.52 Ac. Net-Harrison Bridge Road
#668	Jul. 3, 86	Church		Liberty Baptist		12-U	81	Old Fork Shoals Road Near Conestee-3.93 Ac.-Fork Shoals Road
#669	Jul. 3, 86	Church		Resurrection Lutheran, of the		12-X	37	Near Greer-1.00 Ac.-SC Rd. 23-136
#993	Jul. 8, 86	Church	Cornerstone Baptist			12-P	90	Tract B 20.0 Ac. Harrison Br. Rd. Near Simpsonville-Tract A 20.0 Ac.

(Continued Over)

INDEX TO PLATS - Greenville County, S. C.

To locate names, open at SURNAME INITIAL TAB and refer to Buff Sub-Index sheet for page reference.

KEYS PRINTING CO.

NO.	DATE OF RECORD	NAME	GIVEN NAMES ABCDEFGH	GIVEN NAMES IJKLMNO	GIVEN NAMES PQRSTUVWXYZ	BOOK	PAGE	BRIEF DESCRIPTION
#2324	Jul. 16, 86	Church		Nicholtown Bap.		12-Z	7	Ackley Rd.
#3893	Jul. 28, 86	Church	Community Baptist			12-Z	29	2.62 Ac.-Old Hwy. #29
#4107	Jul. 29, 86	Church	of God of Prophecy			13-A	11	7.82 Ac.-Anderson Road-SC Hwy. # 81
#4308	Jul. 30, 86	Church			Unity Baptist	13-B	34	Roy Smith, etal-1.370 Ac.-Piney Rd.
#9122	Sep. 2, '86	Church	Faith in Christ Baptist			13-E	18	6.78 Ac. - Augusta Rd.
#11952	Sep. 23, 86	Church	etal Buncombe Road Baptist,			13-G	18	Marshall Ct.
#15164	Oct. 14, 86	Church			Baptist Rocky Creek	13-A	73	Near Simpsonville-Rocky Cr. Rd.
#15161	Oct. 14, 86	Church			Baptist Tabernacle	13-I	84	Daniel Ave.-White Horse Rd. Portion of Lot 22 Camilla Park-
#18326	Nov. 4, 86	Church			Union Baptist	13-L	54	2.1 Ac.-Dirt Road
#18800	Nov. 7, 86	Church			Baptist Tabernacle	13-J	84	White Horse Road 2.95 Ac.-Easley Br. Rd.-Curtiss ST.-
#19249	Nov. 11, 86	Church			Rock Hill Baptist	13-J	92	2.44 Ac.-George Allen Drive-Dublin Road
#25098	Dec. 15, 86	Church	Abundant Life			13-0	22	Farr's Bridge Rd. (Hwy. 183)
#26435	Dec. 23, 86	Church	Prophecy Highland, of God of			13-0	79	Highland Road
#28832	Jan. 8, 87	Church			Rest. Meth. Travelers	13-0	69	U.S. Hwy. #276 - Travelers Rest
#31732	Feb. 2, 87	Church	Heritage Bible			13-S	83	6.293 Ac.-Hudson Rd.
#32118	Feb. 4, 87	Church	Heritage Bible			13-S	88	6.293 Ac. Hudson Rd.
#33769	Feb. 18, 87	Church	City View Baptist			13-W	7	3.12 Ac. Crane Ave.-West Blue Ridge Dr.

(Continued Next Page)

INDEX TO PLATS - Greenville County, S. C.

To locate names, open at SURNAME INITIAL TAB and refer to Buff Sub-Index sheet for page reference.

REVA PRINTING CO.

NO.	DATE OF RECORD	NAME	GIVEN NAMES ABCDEFGH	GIVEN NAMES IJKLMNO	GIVEN NAMES PQRSTUVWXYZ	BOOK	PAGE	BRIEF DESCRIPTION
#36455	Mar. 9, 87	Church	Belvue Baptist					Road
			Presbyterian			Survey for	13-W 22	Near Tr. Rest-1.48 Ac.-Belvue Rd.-McCauley
#38618	Mar. 18, 87	Church	Faith Free			Survey for	13-Z 6	1.08 Ac.-Spring Forest Road
#38881	Mar. 19, 87	Church		Baptist Northgate		Property of	13-Y 20	lot Summit Dr. Greenville County
#38882	Mar. 19, 87	Church		Baptist Northgate		Survey for	13-Y 21	Greenville County Lot Summit Dr. & Rutherford Rd.
# 42311	Apr. 7, 87	Church	Missionary Bethel Bible			Survey for	14-A 67	.16 Ac Endel St.
# 44952	Apr. 22, 87	Church	Baptist Flat Rock			Survey For	13-W 63	20.00 Ac. SC Rd. 23-1033 Greenville Co.
# 47719	May 6, 87	Church	Methodist Covenant United			Property of	14-D 77	3.09 Ac. Old Spartanburg Rd.
# 50484	May 20, 87	Church	Hillside Baptist			Property of	14-G 2	.291 Ac. Hillside Church Rd.
#56169	June 17, 87	Church	Cornerstone Baptist			Survey for	14-F 24	3 Tracts Harrison Bridge Road
#58300	Jun. 29, 87	Church	Hillside Baptist			Property of	14-H 88	1.291 Acres
#11413	Sept. 2, 87	Church		Baptist New Pilgrim			14-S 41	3.04 Acres Near Simpsonville

