




Pursuant to a Warrant from John Thomas Esq. Commissioner of Location date the 21st of May 1784 I have surveyed and laid out unto John Earle about of land in the district of Meigs containing two hundred acres, bounding on the north by vacant land south w. by vacant land by the south side of a creek & also by the Middle fork of the South fork of the Ohio as the above plat represents, surveyed the 21st day of May 1784

Delivered this plat to } William Benson Esq.
 John Earle Esq.



Pursuant to a Warrant from John Thomas Esq. Commissioner of Location date the 21st of May 1784 I have surveyed and laid out unto Col. Thomas Jackson a tract of land containing four hundred acres situated in Meigs district on both sides of Meigs river of which including Richard Spurr's plantation the West of Indian boundary bounded on all sides on vacant land and with the South fork of the Ohio as the above plat represents, surveyed the 21st day of May 1784

Delivered to Col. Jackson } George Jackson



Pursuant to a Warrant from John Thomas Esq. Commissioner of Location date the 21st of May 1784 I have surveyed and laid out unto John Richard Meigs a tract of land containing six hundred and forty acres situated in Meigs district on both sides of Meigs river of which including Richard Spurr's plantation the West of Indian boundary bounded on all sides on vacant land and with the South fork of the Ohio as the above plat represents, surveyed the 21st day of May 1784

Delivered to John Richard Meigs } George Jackson